

**WIND ENERGY LEASE
(Iowa – English Farms)**

THIS WIND ENERGY LEASE (this “**Lease**”) is made, dated and effective as of March 1, 2017 (the “**Effective Date**”), by and between Richard K. Isaacson (a/k/a Richard Isaacson), Trustee of the Kenneth Woodrow Haynes Trust No. 2 (“**Lessor**”) and English Farms Wind Project, LLC, an Iowa limited liability company (“**Lessee**”), whose address is 16105 W. 113th Street, Suite 105, Lenexa, KS 66219; and Lessor and Lessee (together, the “**Parties**” and each a “**Party**”) hereby contract and agree as follows:

1. **Lease.** For good and valuable consideration, the receipt and sufficiency of which is hereby acknowledged by Lessor, Lessor hereby leases to Lessee and its successors and assigns, and Lessee hereby leases from Lessor, that certain real property, including all air space thereof, described on Exhibit “A” attached hereto and incorporated herein, as generally depicted on the map attached hereto as Exhibit “A-1” (the “**Property**”); provided, however, that this Lease is solely for wind energy purposes, and not for any other purpose. Among other things, this Lease includes (a) the exclusive right and easement on, over and across the Property for the free and unobstructed flow of wind currents and wind resources, together with the exclusive right to (i) develop, use, convert, maintain and capture such wind, (ii) convert wind energy into electrical energy and (iii) derive and keep all credits and income therefrom (subject to the payment of Rent to Lessor, as set forth below), and (b) the exclusive right and easement to permit the rotors of Generating Units (as defined below) located on adjacent properties to overhang the Property. The Parties agree that the Property consists of Eighty-four (84) acres of land (the “**Total Acreage**”).

2. **Purpose of Lease.** Without limiting the generality of the foregoing, Lessee shall have possession of the Property for the following wind energy uses and purposes (collectively, “**Wind Operations**”), to be conducted in such locations on the Property as Lessee may determine, and whether accomplished by Lessee or a third party authorized by Lessee: (a) determining the feasibility of wind energy conversion on the Property or on neighboring lands, including studies of wind speed, wind direction and other meteorological data; (b) developing, constructing, erecting, installing, improving, enlarging, replacing, repowering, relocating and removing from time to time, and using, maintaining, repairing, operating and monitoring the following, whether for the benefit of Wind Power Facilities (as defined below) on the Property or on other lands: (i) wind energy conversion systems and wind power generating facilities, including associated towers, foundations, support structures and equipment (collectively, “**Generating Units**”); (ii) electrical transmission, distribution and control facilities, and communications facilities, including overhead and underground lines, wires and cables, conduit, footings, foundations, towers, poles, crossarms, guy lines and anchors, substations, interconnection and/or switching facilities, circuit breakers and transformers, and energy storage facilities (collectively, “**Transmission Facilities**”); (iii) anemometers, meteorological towers and wind measurement, monitoring and recording equipment and facilities; (iv) roads, bridges, culverts and erosion control facilities; (v) control, maintenance and administration buildings, (vi) laydown areas and maintenance yards; (vii) utility lines and installations; (viii) fences, gates and other safety and protection facilities; and (ix) other improvements, fixtures, facilities, appliances, machinery and equipment in any way related to or associated with any of the foregoing (all of the foregoing, including the Generating Units, collectively, “**Wind Power Facilities**”); (c) vehicular and pedestrian ingress, egress and access to and from Wind Power Facilities (whether located on the Property or on other lands), on, over and across the Property, by means of roads thereon if existing (which Lessee may widen, strengthen or otherwise improve), or otherwise by such roads as Lessee may construct from time to time (“**Access Rights**”); and (d) undertaking any other activities that

Lessee determines are necessary, helpful, appropriate, convenient or cost-effective in connection with or to accomplish any of the foregoing purposes, including conducting surveys and soils, environmental, biological, cultural and other tests and studies, and clearing vegetation.

3. **Lessee's Obligations.** In addition to the other obligations of Lessee provided in this Lease, Lessee shall perform the special obligations in favor of Lessor as set forth in Section 12.9.

4. **Reservations By Lessor.** Subject to Section 8.6 and the other rights of Lessee under this Lease, Lessor reserves the right to use the Property and conduct activities on the Property for any purpose (including farming, ranching, grazing, conservation, hunting, and oil, gas and other mineral exploration and development), and to lease the Property and grant easements and other rights on, over, under and across the Property to other persons, entities and governmental authorities (each, a "**Person**") for such purposes (and any income derived by Lessor therefrom shall belong entirely to Lessor); provided, however, that such uses, activities, leases, easements and rights shall not include wind energy development or the installation or use of any facilities related to wind energy development or generation, the right to which is exclusively granted to Lessee herein. Any such leases, easements and other grants of rights entered into after the Effective Date shall expressly provide that they are subject and subordinate in all respects to this Lease and to the rights of Lessee hereunder.

5. **Term.** This Lease shall initially be for a term (the "**Development Term**") commencing on the Effective Date and ending on the sooner to occur of (a) ten (10) years after the Effective Date or (b) the date on which the Extended Term (as defined below) commences. Lessee shall have the right and option (the "**Lease Extension Option**") to extend the term of this Lease for a single forty (40) year period (the "**Extended Term**") by giving Lessor written notice of such extension at any time prior to the expiration of the ten (10) year period described above, whereupon the Extended Term shall commence (and the Development Term shall end) on the date specified in such notice, which date shall in any event not be later than the expiration of such ten (10) year period (the "**Extended Term Commencement Date**"). For purposes of this Lease, if the Extended Term Commencement Date does not fall on January 1st, the first year of the Extended Term shall be the remainder of the calendar year in which Lessee exercises the Lease Extension Option (with Rent and all other annual payments being prorated during such partial year to include prorated credit for Development Term Rent for the remainder of such partial year) and the first full calendar year thereafter (with Rent and all other annual payments being made for such first full calendar year of the Extended Term and every year thereafter as provided in Section 6.2 below). If Lessee so requests, the Parties shall promptly execute and record a supplemental memorandum of this Lease setting forth the expiration date of the Extended Term. Notwithstanding Section 2, Lessee shall not be permitted to commence construction of any Wind Power Facilities on the Property (other than anemometers, meteorological towers, and wind measurement, monitoring and recording equipment and facilities) unless and until Lessee has exercised the Lease Extension Option.

6. **Payments.** Lessee shall pay or tender the following amounts to Lessor (collectively, the "**Rent**"):

6.1 **Development Term Rent.** Commencing on the Effective Date, and thereafter within thirty (30) days after each anniversary of the Effective Date during the Development Term (unless this Lease is earlier terminated), Lessee shall pay to Lessor, annually in advance, an

amount equal to the Total Acreage multiplied by the amount shown on the following table for the applicable Lease year (the "**Development Term Rent**"):

Lease year	Development Term Rent (per acre)
1-5	\$3.00
6	\$5.00
7	\$6.00
8	\$7.00
9	\$8.00
10	\$9.00

The first payment of Development Term Rent shall be made within fifteen (15) days after the Effective Date. Any Development Term Rent payable for less than a full year shall be prorated by Lessee on the basis of a 365-day year.

6.2 Extended Term Rent. If Lessee exercises the Lease Extension Option, then the following shall apply:

6.2.1. For each calendar year during the Extended Term until this Lease expires or is earlier terminated, Lessee shall pay to Lessor the greater of the amounts resulting from the calculations in the following subsections (a), (b) and (c) of this Section 6.2.1 and in the manner as set forth in this Section 6.2 (the "Extended Term Rent"):

(a) an annual amount as shown on the table below for each acre of the Total Acreage:

Extended Term year	Extended Term Rent (per acre)
1-10	\$ 20.00
11-20	\$ 25.00
21-30	\$ 30.00
31-40	\$ 35.00

(b) an annual amount as shown on the table below per Megawatt of Generating Units on the Property (as defined in Section 6.2.4 below):

Extended Term year	Extended Term Rent (per Megawatt)
1-10	\$ 5,000.00
11-20	\$ 6,000.00
21-30	\$ 7,000.00
31-40	\$ 8,000.00

or (c) a percentage, as shown on the table below, of the Gross Revenues (as defined below) actually received by Lessee during such year:

Extended Term year	Extended Term Rent (percent of Gross Revenues)
1-10	3%
11-20	4%
21-40	5%

6.2.2. The per-acre amount set forth in clause (a) of Section 6.2.1, and the per-Megawatt amount set forth in clause (b) of Section 6.2.1, shall be calculated and the greater thereof paid quarterly in advance (which amount shall be divided by four (4) for such purpose), with each quarterly installment being due and payable in advance within fifteen (15) days after the first day of the applicable calendar quarter.

6.2.3. Within sixty (60) days after the end of each calendar year during the Extended Term, Lessee shall (a) conduct a "true-up" to determine the amount (if any) by which the sum calculated under clause (c) of Section 6.2.1 for such calendar year exceeds the sum paid to Lessor under clause (a) or (b) of Section 6.2.1 (as applicable) for such calendar year (an "Excess Amount") and (b) deliver to Lessor a statement reasonably showing the basis for the computation of such "true-up". If such "true-up" establishes that there is an Excess Amount, then Lessee shall, within such sixty (60) day period, pay the Excess Amount to Lessor. Such statement shall show (i) the meter readings of the Generating Units located on the Property during the applicable calendar year, as measured at such Generating Units, (ii) the aggregate meter readings of all of the Generating Units in the project during the applicable calendar year, as measured at such Generating Units, (iii) the aggregate meter readings for the electricity delivered to the substation from all of the Generating Units in the project during the applicable calendar year, as measured at such substation, and (iv) the Gross Revenues for the applicable calendar year.

6.2.3.1. Audit. Lessor shall have the right to demand, in writing, an audit of the computation of the Extended Term Rent payable under clause (c) of Section 6.2.1 (the "Computation"), which audit shall be performed by an independent certified public accountant that is mutually agreeable to Lessor and Lessee (an "Accountant"). All of the costs associated with such audit shall be paid by Lessor; provided, however, that if such audit establishes that there has been an underpayment equal to or greater than five percent (5%) of the Extended Term Rent that in the aggregate should have been paid to Lessor for the calendar year which is the subject of such audit, then Lessee shall reimburse Lessor for all of its reasonable and verifiable out-of-pocket costs incurred in such audit. If such an audit is not demanded within twelve (12) months following the date of the statement sent to Lessor under Section 6.2.3 for a particular Computation, then Lessor shall conclusively be deemed to have waived its right to an audit with respect to such Computation and shall forever thereafter be precluded from bringing any legal action or proceeding to compel an audit of such Computation or to recover any underpayment of Extended Term Rent associated with or forming the basis of such Computation.

6.2.3.2. If any or all of the ownership of Generating Units installed on the Property is sold or transferred as part of the sale of Lessee's wind energy project to (i) a public utility company (a "**Utility**"), or (ii) any other entity that is consuming the power generated by the Generating Units for such entity's own operations and not re-selling such power on a wholesale basis (a "**Consuming Owner**"), such that Gross Revenues will not be produced by the sale of electricity to an offtaker or other entity pursuant to a power purchase agreement, then for purposes of calculating Rent during such period of Utility or Consuming Owner ownership, the annual Gross Revenues for such Generating Units shall be calculated based on the energy generated by such Generating Units multiplied by the per kilowatt-hour rate set forth in the power purchase agreement then in effect before such sale of the Generating Units to the Utility or Consuming Owner, subject to such adjustments over time as would have been applicable under the power purchase agreement, if any, had it continued in effect. If no power purchase agreement has been entered into at the time of sale to a Utility or Consuming Owner, Lessor and Lessee shall cooperate in good faith to determine the then current power purchase

agreement rate for the sale of electricity which would have been obtained for the Lessee's wind energy project had it not been sold to a Utility or Consuming Owner (the "**PPA Rate**"), taking into consideration the project specifications, then-current local market conditions, and such other factors as a reasonably prudent wind energy developer would consider in entering into a power purchase agreement. If Lessor and Lessee cannot agree on the PPA Rate within thirty (30) days after Lessee has delivered written notice to Lessor of the sale of the wind energy project to a Utility or Consuming Owner (the "**Determination Period**"), Lessee may: (a) pay Lessor based on the PPA Rate it estimates and proposes in good faith, (b) continue the operation of the wind energy project on the Property, and (c) continue to have the quiet enjoyment of the Property and benefit of this Lease without interruption. Either Party may then, within six months after the expiration of the Determination Period (the "**Arbitration Period**"), submit the determination of the PPA Rate to binding and final arbitration administered by the American Arbitration Association in accordance with its Commercial Arbitration Rules, and judgment on the award rendered by the arbitrator(s) may be entered in any court having jurisdiction thereof. Any difference in Rent actually paid to Lessor at the PPA Rate determined by Lessee and the Rent due to Lessor at the PPA Rate determined by the arbitrator shall be paid or refunded to the party to whom it is due within ninety (90) days of the arbitrator's final adjudication, with interest at eight percent (8%) per annum. If neither Party submits Lessee's determination of the PPA Rate for arbitration prior to the expiration of the Arbitration Period, the PPA Rate, as determined by Lessee, shall be binding upon both Parties. If the acquiring Utility or Consuming Owner shall thereafter sell or transfer the acquired Generating Units to an entity that is not a Utility or Consuming Owner, then Gross Revenues shall again be determined as set forth Section 6.2.3 above.

6.2.4. As used herein, the phrase "per Megawatt of Generating Units on the Property" means the number of megawatts of capacity of the Generating Units (based on the nameplate capacity thereof) that are actually installed and existing on the Property (i.e., construction thereof has been completed, and until their physical removal from the Property); in each case as of the first day of the applicable calendar quarter and regardless whether or not said Generating Units are operating.

6.2.5. As used herein, the term "**Gross Revenues**" means the aggregate total revenue actually received by Lessee, during the applicable calendar year, from the sale by Lessee to the purchaser of the electricity, of electrical energy generated and sold from Generating Units located on the Property. However, the term "Gross Revenues" does not include revenues received: (a) from parasitic or other loss (i.e., electrical energy used to power Wind Power Facilities or Wind Operations, or lost in the course of transforming, shaping, transporting or delivering the electricity); (b) from sales of electrical energy for which payment is not received (including because of a default by the purchaser thereof); (c) as reimbursement or compensation for wheeling costs or other electricity transmission or delivery costs; or (d) from production tax credits or other tax benefits, or from renewable, pollution, environmental or similar credits or benefits. Except as provided above in this Section, Gross Revenues shall be calculated without offset for any costs of producing, gathering, storing, transporting, marketing or otherwise making electricity ready for sale.

6.2.6. Any Extended Term Rent under clause (a) or (b) of Section 6.2.1 that is payable for less than a full calendar quarter shall be prorated by Lessee on the basis of a 91-day quarter, while any Extended Term Rent payable under clause (c) of Section 6.2.1 for less than a full calendar year shall be calculated based on the Gross Revenues actually received during such partial calendar year. If any Development Term Rent is prepaid for any part of the Extended Term, then Lessee may credit a prorated portion of said Development Term Rent

against any Extended Term Rent then or thereafter due to Lessor hereunder, as determined by Lessee.

6.3 Installation Fees. In addition to Extended Term Rent, Lessee shall make the following additional one-time lump-sum payments, if applicable: (a) if any Generating Units are installed on the Property, Lessee shall pay to Lessor a one-time lump-sum amount equal to Two Thousand Dollars (\$2,000.00) for each such Generating Unit; (b) if any overhead transmission lines are installed on the property, Lessee shall pay to Lessor a one-time lump-sum amount equal to Two Dollars (\$2.00) per linear foot of overhead transmission line installed; and (c) only in the event there are no Generating Units (i) then located on the Property, or (ii) planned to be located on the Property within one (1) year after the commencement of construction, if a Corridor (defined in Section 6.5.6 below) is installed on the Property, Lessee shall pay to Lessor a one-time lump-sum amount equal to Two Dollars (\$2.00) per linear foot of Corridor installed. Each such payment made pursuant to this Section 6.3 is hereinafter called an "**Installation Fee**" and collectively, "**Installation Fees**" and shall be made prior to the commencement of construction of the applicable facility.

6.4 Temporary Facility Payments. In addition to Extended Term Rent, if any temporary storage yards, laydown areas, construction compounds, concrete batch plants or similar temporary facilities (each a "**Temporary Facility**") are installed on the Property, Lessee shall pay to Lessor a lump-sum amount equal to Six Thousand Dollars (\$6,000.00), plus an additional Two Thousand Dollars (\$2,000.00) per acre for each acre in excess of three acres of the Property footprint under which a Temporary Facility is actually constructed, with the total acreage of the footprint for any one Temporary Facility not to exceed twenty-five (25) acres, for each consecutive 12-month period such Temporary Facility is used. Each Temporary Facility payment shall be made prior to the commencement of construction of such Temporary Facility.

6.5 Additional Annual Payments. In addition to Extended Term Rent, Lessee shall pay to Lessor an annual payment (each an "Additional Annual Payment" and collectively, "Additional Annual Payments") for certain Wind Power Facilities actually constructed on the Property (the "Additional Payment Facilities"), but only as follows:

6.5.1. For overhead electrical transmission, distribution or communications lines with a voltage of 34.5kV or less, the amount shown on the table below per linear foot of the overhead line corridor:

Extended Term year	Additional Payment (per linear foot)
1-10	\$1.00
11-20	\$1.50
21-30	\$2.00
31-40	\$2.50

6.5.2. For overhead electrical transmission, distribution or communications lines with a voltage greater than 34.5kV, the amount shown on the table below per linear foot of the overhead line corridor:

Extended Term year	Additional Payment (per linear foot)
1-10	\$1.50
11-20	\$2.00
21-30	\$2.50
31-40	\$3.00

6.5.3. For each permanent meteorological tower (which may use up to 3 acres of land), the amount shown on the table below:

Extended Term year	Additional Payment
1-10	\$6,000.00
11-20	\$7,000.00
21-30	\$8,000.00
31-40	\$9,000.00

6.5.4. For each substation (which may use up to 5 acres of land), the amount shown on the table below:

Extended Term year	Additional Payment
1-10	\$10,000.00
11-20	\$12,000.00
21-30	\$14,000.00
31-40	\$16,000.00

6.5.5. For each permanent operations, maintenance or administration building with associated storage yard (which may use up to 5 acres of land), the amount shown on the table below:

Extended Term year	Additional Payment
1-10	\$10,000.00
11-20	\$12,000.00
21-30	\$14,000.00
31-40	\$16,000.00

The first Additional Annual Payments shall be prorated and paid prior to construction of the corresponding Additional Payment Facilities and thereafter each Additional Annual Payment shall be made no later than January 15 of the applicable calendar year.

6.5.6. In the event that (a) there are no Generating Units (i) then located on the Property, or (ii) planned to be located on the Property within one (1) year after construction of the roads and underground facilities contemplated in clause (b) below, and (b) Lessee constructs any roads or underground electrical transmission, distribution or communications facilities on the Property, which, when construction is completed, shall be contained within one or more 25-foot wide corridor or corridors (each 25-foot wide corridor containing roads and/or underground facilities, a "Corridor"), then Lessee shall pay to Lessor, in addition to Basic Extended Term Rent, an annual payment per linear foot of each Corridor within which such roads or underground facilities are actually installed on the Property in the amount shown on the table below (the "Corridor Payment"):

Extended Term year	Corridor Payment (per linear foot)
1-10	\$2.00
11-20	\$2.50
21-30	\$3.00
31-40	\$3.50

Lessee shall use commercially reasonable efforts during construction to limit construction traffic and activity for the Corridor to a 100-foot construction corridor. The first Corridor Payment shall be prorated and paid to Lessor within 30 days after the completion of construction of such road(s) or underground facilities on the Property and thereafter each Corridor Payment shall be made no later than January 15 of the applicable calendar year. The number and location of such Corridors, and the roads and underground facilities to be constructed therein, shall be determined in accordance with Section 12.10.1. In the event a grouping of installed roads or underground facilities contemplated by this Section exceeds 25 feet in width, such event shall not constitute a default under this Section, but shall be deemed to be multiple Corridors of 25 feet each as necessary to contain such grouping of roads or underground facilities.

6.6 Increase in Certain Payments. During the Development Term, the per-acre amount set forth in clause (a) of Section 6.2.1, and the per-Megawatt amount set forth in clause (b) of Section 6.2.1, as well as the Installation Fees provided in Section 6.3, the Temporary Facility payments in Section 6.4, and the Additional Annual Payments provided in Section 6.5, shall automatically (without notice or demand) escalate to reflect any increases in the CPI Index (as hereinafter defined) commencing as of January 1, 2015 and ending on December 31 for the year immediately preceding the Extended Term Commencement Date (the "**Calculation Date**"), on which date all such payment amounts shall become fixed and shall no longer escalate with further increases in the CPI Index. For purposes hereof, "**CPI Index**" shall mean the Consumer Price Index for "All Urban Consumers, U.S. City Average, All Items," issued by the Bureau of Labor Statistics of the United States Department of Labor. All such adjustments will be determined by multiplying each such payment amount referenced in this Section 6.6 by a fraction, the numerator of which is the CPI Index number for the Calculation Date and the denominator of which is the CPI Index number for January 2015.

6.7 Reimbursement for Damage. In addition:

6.7.1. If any of Lessor's structures or improvements are materially damaged or destroyed as a result of Wind Operations, then Lessee shall promptly repair or replace such structures or improvements.

6.7.2. If any of Lessor's livestock are damaged or destroyed as a result of Wind Operations, then Lessee shall promptly reimburse Lessor for the fair market value of such livestock.

6.7.3. If any of Lessor's growing crops are materially damaged or destroyed as a result of Wind Operations, then Lessee shall promptly pay to Lessor a one-time lump-sum amount equal to the greater of the actual out-of-pocket costs theretofore incurred by Lessor in planting, irrigating and fertilizing such crops or the fair market value of such crops in their condition prior to such damage, destruction or removal. Lessee may request that Lessor not grow crops within a reasonable area around Wind Power Facilities and thereafter no crop damage payments will be payable with respect to such areas.

6.7.4. If Lessee's Wind Operations on the Property damage Lessor's drainage system(s), including, but not limited to, drain tile and other aboveground or underground facilities used to manage drainage and irrigation of the Property ("Drainage System") existing on the Property during the term of the Lease, then Lessee shall make or cause to be made such repairs to the Drainage System as are necessary to return the Drainage System to a condition substantially similar to the condition that existed immediately prior to the point in time when such damage occurred. Such repairs shall be completed in a timely manner to Lessor's satisfaction. Furthermore, upon either Party's request, Lessor or Lessor's appointed representative shall, in a timely manner, make himself or herself present to witness any repair of the Drainage System and, upon completion of said repair, confirm in writing as to whether or not such repair was made to Lessor's satisfaction. Upon Lessor's request Lessee shall provide to Lessor a map generally depicting the location of such repairs. Any underground utility lines installed by Lessee shall be trenched in or directionally bored and, to the extent that Lessor's Drainage System is buried less than five (5) feet below the surface, Lessee shall install any such underground utility lines below such Drainage System. Upon completion of construction of any Wind Power Facilities on the Property, Lessee shall return surface drainage of the Property to substantially the same condition or functional equivalent as existing prior to commencement of construction of such Wind Power Facilities.

6.7.5. If Lessee's Wind Operations cause soil compaction on the Property that inhibits Lessor's ability to grow crops within such compacted area, Lessee shall, no later than 30 days after the completion of the initial construction or subsequent construction activities of the Wind Power Facilities on the Property, pay to Lessor a single, one time payment equal to Four Hundred Percent (400%) of the current fair market value of the crop then planted or anticipated to be planted (based upon past usage) within the Soil Compaction Area at the time of the initial construction of the Wind Power Facilities (the "**Soil Compaction Area Payment**"). For purposes of this Section 6.7.5, the "**Soil Compaction Area**" shall be defined as the area of Construction Impact Zone shown on the Site Plan (each as defined in Section 12.10) that was actually compacted less the area used for permanent Wind Power Facilities. Lessee shall provide to Lessor a map, created by its surveyor, delineating the Soil Compaction Area that shall serve as the basis of Soil Compaction Area Payment. In the event that the Lessor does not agree with the Soil Compaction Area delineated on the initial map, the Parties will work in good faith to agree upon a revised map delineating the Soil Compaction Area. Lessee shall make a commercially reasonable effort to de-compact all soil within the Soil Compaction Area.

6.8 Reimbursement for CRP Losses. If Lessor is a party to a Conservation Reserve Program ("**CRP**") contract with the U.S. Department of Agriculture (the "**USDA**"), Lessor shall provide Lessee with a copy of such CRP contract, together with all amendments and modifications thereto; and if applicable, Lessee shall reimburse Lessor for (a) any rental payments that Lessor would have received under the CRP contract but for the construction of Wind Power Facilities on the Property and (b) the penalties and interest, if any, assessed by the USDA as a result of the construction of Wind Power Facilities on the Property; provided, however, that (i) such reimbursement obligation shall not apply to any extension or renewal of such CRP contract or to any subsequent CRP contract, (ii) no portion of the Property that is being utilized or that Lessee anticipates utilizing for Wind Power Facilities shall be bid into the CRP after the Effective Date and (iii) Lessor shall cooperate with Lessee in completing and submitting applications for any exemptions allowed under the CRP for Wind Power Facilities.

6.9 Payment of Rent. All payments of Rent may be made by check deposited in the United States mail, first-class postage prepaid, addressed to Lessor at Lessor's address for notice purposes set forth in Section 12.1. If sent as above provided, the applicable Rent

payment shall be deemed tendered to Lessor three (3) days after such check is so mailed. If at any time during the term of this Lease Lessor owns less than one hundred percent (100%) of the fee title interest in the Property, then the Rent payable to Lessor hereunder shall be reduced proportionately.

6.10 No Representation Regarding Wind Power Facilities. Lessor acknowledges that (a) Lessee has made no representation or warranty as to the likelihood that Wind Power Facilities will be constructed on the Property, or, if constructed, that they will not be removed from the Property, and (b) any expression by Lessee to Lessor as to the expected number or type of Wind Power Facilities to be constructed on the Property, or the Rent to be derived by Lessor therefrom, is and was purely an estimate based on the information available to Lessee at the time and is not a covenant or guarantee that any such construction will occur. Further, nothing expressly stated or implied in this Lease or indicated to Lessor shall be construed as requiring Lessee to (i) undertake construction, installation or operation of any Wind Power Facilities on the Property or (ii) cause such Wind Power Facilities to remain on the Property; and the decision if, when and to what extent to construct or remove Wind Power Facilities shall be solely in Lessee's discretion.

7. Covenants By Lessee.

7.1 No Construction Liens. Lessee shall keep the Property free and clear of all liens and claims of lien for labor and materials resulting from its Wind Operations; provided, however, that Lessee shall have the right to contest any such liens and claims by legal proceedings, which may be brought in the name(s) of Lessor and/or Lessee where appropriate or required. Lessor shall in all respects cooperate with Lessee in such contest, and shall be reimbursed for such cooperation as provided in Section 8.3.

7.2 Lessee's Obligation to Pay Taxes. Lessee shall pay when due all real and personal property taxes and assessments levied against Lessee's Wind Power Facilities on the Property or against Lessee's leasehold estate in the Property. Lessee shall also be responsible for any increase in real or personal property taxes levied against the Property during the term of this Lease as a direct result of Lessee's Wind Operations on the Property. However, Lessee shall not be liable for taxes or assessments attributable to improvements or facilities installed by Lessor or others on the Property, or to the underlying value of the Property itself, which taxes and assessments shall be paid by Lessor. Lessee shall have the right to contest by legal proceedings (which may be brought in the name(s) of Lessor and/or Lessee where appropriate or required), the validity or amount of any taxes or assessments for which it is responsible hereunder. Lessor shall in all respects cooperate with Lessee in such contest, and shall be reimbursed for such cooperation as provided in Section 8.3.

7.3 Lessee's Obligation to Carry Insurance. Prior to commencing Wind Operations on the Property, Lessee shall obtain, and thereafter keep in force during the term of this Lease, (a) a policy of commercial general liability insurance covering property damage and liability for personal injury or death on or about the Property, with limits in the amount of One Million Dollars (\$1,000,000) per occurrence and in the aggregate and (b) an umbrella or excess liability policy in the amount of Four Million Dollars (\$4,000,000); provided, however, that such coverage may be provided as part of a blanket policy that also covers other properties. Upon request by Lessor, (a) Lessee shall cause Lessor to be named as an additional insured in such policies and (b) Lessee shall deliver a certificate of such insurance to Lessor.

7.4 Lessee's Obligation To Restore the Property.

7.4.1. Within six (6) months after completion of construction of Lessee's wind project, Lessee shall restore the surface of such portions of the Property that are disturbed by Lessee's Wind Operations to a condition reasonably similar to its condition as of the Effective Date, except for any parts of the Property that Lessee determines it needs for continuing Wind Operations.

7.4.2. Within twelve (12) months after the expiration, surrender or termination of this Lease, Lessee shall (a) remove from the surface of such portions of the Property any Wind Power Facilities owned or installed by Lessee thereon and (b) restore the surface of such portions of the Property to a condition reasonably similar to its condition as of the Effective Date; provided, however, that with regard to any Wind Power Facilities located beneath the surface of the Property, including footings and foundations, Lessee shall only be required to remove the same to a depth of four (4) feet below the surface. Lessee shall have a continuing easement to enter the Property for such purpose during such twelve (12) month period.

7.4.3. Commencing on the fifteenth (15th) anniversary of the Extended Term Commencement Date, or any time thereafter, if Lessor reasonably determines that (a) the Generating Units on the Property are nearing the end of their useful lives, or (b) the cost of performing Lessee's obligations under Section 7.4.2 exceeds the salvage value of the Wind Power Facilities on the Property, then Lessor may, by written notice to Lessee, require Lessee to obtain and deliver to Lessor a letter of credit, bond, or such other reasonable means of security as determined by Lessee (the "**Security**"), in an amount (the "**Property Restoration Amount**") sufficient to ensure performance of Lessee's obligations under Section 7.4.2. If the Parties cannot agree upon the Property Restoration Amount, then the Property Restoration Amount shall be determined by an independent engineer mutually selected by the Parties, or, if the Parties cannot agree upon such independent engineer, then by an independent engineer selected by the presiding justice of the county in which the Property is situated; and the decision of such independent engineer (however selected) shall be binding and conclusive on the Parties. Lessee shall keep such Security, or replacement Security, in force throughout the remainder of the Extended Term. If Lessee so elects, it may obtain a blanket Security that covers both the Property Restoration Amount and the cost of restoration of other lands in Lessee's wind project, so long as Lessor has the right to draw on such Security up to the Property Restoration Amount. Notwithstanding the foregoing, Lessee shall not be required to deliver the Security to Lessor if Lessee is in the process of repowering or otherwise redeveloping some or all of the Generating Units on the Property with new Generating Units, or intends to do so within one year after Lessee's receipt of Lessor's written notice requiring Lessee to obtain and deliver the Security.

7.5 Lessee's Obligation to Comply with Law. Lessee shall comply in all material respects with all laws, statutes, ordinances, regulations, decrees, orders and decisions of or issued by any governmental authority that are applicable to Lessee's Wind Operations on the Property ("**Law**" or "**Laws**"). Lessee shall have the right to contest by legal proceedings (which may be brought in the name(s) of Lessor and/or Lessee where appropriate or required), the validity or applicability of any such Law. Lessor shall in all respects cooperate with Lessee in such contest, and shall be reimbursed for such cooperation as provided in Section 8.3.

7.6 Hazardous Materials. Without limiting the generality of Section 7.5, in conducting its Wind Operations on the Property, Lessee shall comply in all material respects with any Law (each, an "**Environmental Law**") governing the generation, manufacture, production, use,

storage, release, discharge, transportation or presence of any substance, material or waste which is now or hereafter classified by any such Law as hazardous or toxic (each, a "**Hazardous Material**"). Further, Lessee shall promptly clean up, remove or take other legally-authorized remedial action as required by Environmental Law with regard to any contamination or damage to soil or ground water on or in the Property caused by any Hazardous Material brought onto the Property by Lessee, and for which clean up, removal or remedial action is required pursuant to Environmental Law.

7.7 Indemnification of Lessor. Lessee shall indemnify, defend and hold harmless Lessor against claims, liability, losses, damages, costs and expenses (collectively, "**Liability**") arising out of (a) physical damage to property and physical injuries or death to Lessor, Lessor's property or the public, (b) the presence or release of Hazardous Materials in, under, on or about the Property, or (c) the violation of any Environmental Law; in each case only to the extent proximately caused by Lessee's Wind Operations on the Property, and except to the extent such Liability is caused or contributed to by the gross negligence or willful misconduct of Lessor or Lessor's employees, agents, contractors or invitees. Notwithstanding the foregoing, (i) Lessee's liability for any damage or destruction of structures, improvements, livestock and crops shall be governed by Section 6.7, and not by this Section 7.7 and (ii) Lessee's liability under this Section 7.7 shall not include losses of income, rent, business opportunities, profits or the like that may result from Lessor's loss of use of portions of the Property by reason of Wind Operations (for which Lessor will be compensated solely through the provisions of Section 6). Lessee's obligations set forth in this Section 7.7 shall survive the expiration or earlier termination of this Lease.

8. Covenants By Lessor.

8.1 Quiet Enjoyment. During the entire term of this Lease, (a) Lessee shall have peaceful and quiet enjoyment of the Property, without hindrance or interruption by Lessor or any other Person and (b) Lessor shall protect and defend the right, title and interest of Lessee hereunder from any other rights, interests, title and claims of or by any Person. Without limiting the generality of the foregoing, if any Encumbrance (as defined below) (including any mortgage against the Property or the lien of property taxes) provides for payment or performance of any obligations by Lessor, then Lessor shall, prior to delinquency, make such payment and perform such obligations.

8.2 Encumbrances. If any recorded or unrecorded lien, encumbrance, covenant, condition, reservation, restriction, easement, lease, sublease, occupancy, tenancy, mineral right, option, right of first refusal or other matter (each, an "**Encumbrance**") is found or claimed to exist against the Property or any portion thereof (regardless whether such Encumbrance existed as of the Effective Date or was created thereafter), and Lessee determines that such Encumbrance might delay, interfere with or impair Wind Operations, the exercise of any of Lessee's other rights under this Lease or the financing of any project, then Lessee shall be entitled to obtain a subordination, non-disturbance agreement, consent or other agreement (in a form and containing provisions reasonably requested by Lessee) from the holder of such Encumbrance. Lessor shall fully and promptly cooperate with Lessee's efforts to obtain the same, and Lessor shall be reimbursed for such cooperation as provided in Section 8.3. Lessor represents and warrants to Lessee that there are no unrecorded Encumbrances against the Property or any portion thereof that have not been disclosed to Lessee in writing prior to the Effective Date, including any unrecorded agricultural, grazing or mineral leases.

8.3 Permitting; Cooperation; Further Assurances. Lessee may process and obtain any permits, entitlements, approvals, licenses, variances or other rights (including any zoning change, conditional use permit and tax-incentive or tax-abatement program approval) from any governmental authority or other Person in connection with Wind Operations (each, an **"Approval"**). Lessor shall fully support and cooperate with Lessee in the conduct of Wind Operations and the exercise of Lessee's rights hereunder, in providing any further assurances requested by Lessee, and in carrying out and otherwise giving full force and effect to the purpose and intent of this Lease, including in Lessee's efforts to obtain any Approval or financing; and Lessor shall, without demanding additional consideration therefor, (a) execute any map, application, waiver, estoppel certificate, consent and other document that is reasonably requested by Lessee in connection herewith or therewith and (b) return the same to Lessee within ten (10) days after Lessor's receipt thereof. Without limiting the generality of the foregoing, (i) if requested by Lessee, Lessor shall participate, in support of Lessee, in any appeals or regulatory proceedings respecting the Wind Power Facilities and (ii) in the event that the location of any Wind Power Facilities to be installed or constructed on the Property or any adjacent properties along or near property lines is limited or restricted by any private agreements, Encumbrances or Laws (including any setback requirements), Lessor (1) hereby waives enforcement of such agreements, Encumbrances and Laws, (2) shall assist Lessee in obtaining waivers or variances from the same and (3) shall execute all documents evidencing Lessor's agreement to the waiver or elimination of such requirements. Lessee agrees to reimburse Lessor for Lessor's reasonable out-of-pocket expenses incurred in providing such cooperation to Lessee.

8.4 Ownership of Wind Power Facilities. The Parties acknowledge and agree that (i) any Wind Power Facilities constructed on the Property shall at all times remain the property of Lessee and shall not be deemed to be fixtures and (ii) Lessor shall have no ownership, lien, security or other interest (including any lien that might otherwise be implied by law) in any Wind Power Facilities installed on the Property, or in any profits or income derived therefrom.

8.5 Grant of Easements. Upon Lessee's request from time to time, Lessor shall grant to Lessee or to any other Person designated by Lessee, one or more easements for Access Rights and Transmission Facilities on, over and across the Property, in such locations as may be designated by Lessee. Each such easement shall (a) provide for the payment to Lessor of consideration equal to the applicable amount provided in Section 6.5.1 or Section 6.5.2, (b) be separate and apart from this Lease, and perpetual (notwithstanding termination of this Lease) for so long as the grantee of the easement pays such consideration to Lessor, (c) be memorialized in a recordable form reasonably designated by Lessee, which contains all of the rights and privileges for Access Rights and Transmission Facilities as are set forth in this Lease and (d) run with the land, be binding on and inure to the benefit of the grantee and Lessor and their respective successors, and assigns.

8.6 No Interference. Neither Lessor nor any of its tenants, licensees, contractors, invitees, agents, assigns or anyone else obtaining rights from Lessor (collectively, **"Lessor Parties"**) shall, currently or prospectively, interfere with, impair, delay or materially increase the cost of any of Lessee's Wind Operations (whether conducted on the Property or elsewhere), or the undertaking of any other activities or the free enjoyment or exercise of any other rights or benefits given to or permitted Lessee hereunder; provided that Lessee is not continuing to be in Default under the terms of this Lease. Without limiting the generality of the foregoing, neither Lessor nor anyone obtaining rights from or acting with the permission or acquiescence of Lessor or otherwise under Lessor's reasonable control shall (a) interfere with or impair the free, unobstructed and natural availability, flow, speed or direction of air or wind over or across the

Property (whether by planting trees, constructing structures, or otherwise), or the lateral or subjacent support for the Wind Power Facilities or (b) engage in any other activity on the Property or elsewhere that might cause a decrease in the output, efficiency or longevity of the Wind Power Facilities.

8.7 Indemnification of Lessee. Lessor shall indemnify, defend and hold harmless Lessee against Liability arising out of (a) the presence or release of Hazardous Materials in, under, on or about the Property, or (b) the violation of any Environmental Law; in each case only to the extent proximately caused by Lessor or any of the Lessor Parties, and except to the extent such Liability is caused or contributed to by the negligence or willful misconduct of Lessee or Lessee's employees, agents, contractors or invitees. Lessor's obligations set forth in this Section 8.7 shall survive the expiration or earlier termination of this Lease.

9. Assignment and Financing. Lessee and any sublessee of Lessee shall have the absolute right at any time and from time to time, without obtaining Lessor's consent, to: (a) sell, convey, assign, sublease or otherwise transfer to any Person all or any portion of its right, title or interest under this Lease, in the Property and/or in any Wind Power Facilities; and/or (b) encumber, mortgage or pledge (including by mortgage, deed of trust or personal property security instrument) all or any portion of its right, title or interest under this Lease, in the Property and/or in any Wind Power Facilities to any Lender as security for the repayment of any indebtedness and/or the performance of any obligation (a **"Lender's Lien"**). No such sale, conveyance, assignment, sublease or other transfer shall relieve Lessee of its obligations under this Lease unless Lessee assigns its entire interest hereunder, in which event Lessee shall have no continuing liability. As used in this Lease, the term **"Lender"** means any Person that from time to time provides secured financing or extends secured credit for some or all of Lessee's wind energy projects, Wind Power Facilities or Wind Operations, collectively with any security or collateral agent, indenture trustee, loan trustee or participating or syndicated lender involved in whole or in part in such financing, and their respective representatives, successors and assigns. Following the creation of a Lender's Lien, Lessee or the Lender shall give notice of the same (including the address of the Lender for notice purposes) to Lessor; provided, however, that the failure to give such notice shall not constitute an Event of Default (as defined below) but rather shall only have the effect of not binding Lessor hereunder with respect to such Lender until such notice is given.

10. Default; Remedies; Estoppel Certificates.

10.1 Default. If a Party (the **"Defaulting Party"**) fails to perform its obligations under this Lease in any material respect (an **"Event of Default"**), then it shall not be in Default (as defined below) if it cures such Event of Default within sixty (60) days after receiving written notice from the other Party (the **"Non-Defaulting Party"**) stating with particularity the nature and extent of such Event of Default and specifying the method of cure (a **"Notice of Default"**); provided, however, that if the nature or extent of the obligation or obligations is such that more than sixty (60) days are required, in the exercise of commercially reasonable diligence, for performance of such obligation(s), then the Defaulting Party shall not be in Default if it commences such performance within such sixty (60) day period and thereafter pursues the same to completion with commercially reasonable diligence. As used in this Lease, the term **"Default"** means an Event of Default that (a) has not been cured within the time provided herein or (b) as to which the Defaulting Party has not commenced performance of its obligations within the time provided or thereafter has failed to pursue the same to completion with commercially reasonable diligence as provided above.

10.2 Remedies. Subject to Section 11, upon a Default (but not sooner), the Non-Defaulting Party shall be entitled to exercise any and all remedies available to it hereunder, at law or in equity, which remedies shall be cumulative. Such remedies shall include the right in the Non-Defaulting Party to pay or perform any obligations of the Defaulting Party that have not been paid or performed as required herein, and to obtain (a) subrogation rights therefor and (b) immediate reimbursement from the Defaulting Party for the costs of such payment or performance. If Lessor is the Non-Defaulting Party, then, subject to Section 11, its remedies shall include the right to terminate this Lease by giving written notice of such termination to Lessee and to each Lender. If Lessor is the Defaulting Party, then Lessee may (but need not) offset such costs against the Rent or any other amounts due to Lessor hereunder.

10.3 Estoppel Certificates and Consent. Lessor shall, within ten (10) days after written request made from time to time by Lessee or any existing or proposed Lender, execute and deliver to the requesting Person an instrument (a) certifying that this Lease is in full force and effect and has not been modified (or if modified stating with particularity the nature thereof), (b) certifying the dates to which the Rent has been paid, (c) certifying that there are no uncured Events of Default hereunder (or, if any uncured Events of Default exist, stating with particularity the nature thereof) and (d) containing any other certifications as may reasonably be requested. Any such certificates may be conclusively relied upon by Lessee, such Lender and any Person that is proposing to invest in Lessee or in Lessee's wind project.

11. Protection of Lenders. Notwithstanding any other provision of this Lease to the contrary:

11.1 Lender's Rights. Each Lender shall have the absolute right (but not the obligation) to do the following things: (a) assign its Lender's Lien; (b) enforce its Lender's Lien; (c) acquire title (whether by foreclosure, assignment in lieu of foreclosure or other means) to the leasehold estate created by this Lease (the "**Leasehold Estate**"); (d) take possession of and operate the Property and the Wind Power Facilities or any portion thereof; (e) perform any obligations and exercise any rights of Lessee hereunder; (f) assign or transfer this Lease and the Leasehold Estate to any Person after obtaining the same; and (g) cause a receiver to be appointed to do any of the foregoing. Lessor's consent shall not be required for any of the foregoing; and, upon acquisition of the Leasehold Estate or this Lease by a Lender or any Person who acquires the same from or on behalf of a Lender, Lessor shall recognize the same as Lessee's proper successor, and this Lease shall remain in full force and effect.

11.2 Copies of Notices of Default. As a precondition to exercising any rights or remedies as a result of any Event of Default by Lessee, Lessor shall deliver a duplicate copy of the applicable Notice of Default to each Lender, concurrently with delivery of such notice to Lessee, specifying in detail the Event of Default and the required remedy.

11.3 Lender's Cure Rights. The Lenders shall collectively have the same period of time after receipt of a Notice of Default to cure an Event of Default as is given to Lessee under this Lease, plus, in each instance, an additional sixty (60) days; provided, however, that such sixty (60)-day period shall be extended for the time reasonably required by the Lenders to complete such cure, including the time required for the Lenders to obtain possession of the Property, institute foreclosure proceedings or otherwise perfect their right and ability to effect such cure. Each Lender shall have the absolute right to substitute itself for Lessee and perform the duties of Lessee hereunder for purposes of curing any Event of Default. Lessor expressly consents to such substitution, agrees to accept such performance, and authorizes each Lender and its employees, agents, representatives and contractors to enter upon the Property to

complete such performance with all of the rights and privileges of Lessee hereunder. Lessor shall not terminate this Lease prior to expiration of the cure periods available to the Lenders as set forth above. Further, neither the bankruptcy nor the insolvency of Lessee shall be grounds for terminating this Lease as long as the Rent is paid by a Lender in accordance with the terms hereof.

11.4 Effect of Proceedings. If any Event of Default by Lessee under this Lease cannot be cured without obtaining possession of all or part of the Property, the Wind Power Facilities and/or the Leasehold Estate, then any such Event of Default shall nonetheless be deemed remedied if: (a) within sixty (60) days after receiving a Notice of Default from Lessor as set forth in Section 11.2, a Lender acquires possession thereof, or commences appropriate judicial or nonjudicial proceedings to obtain the same; (b) the Lender prosecutes any such proceedings to completion with commercially reasonable diligence; and (c) after gaining possession thereof, the Lender performs all of Lessee's other obligations hereunder as and when the same are due. If a Lender is prohibited from commencing or prosecuting the proceedings described above by Law or by any process, injunction or decision of any court, then such sixty (60)-day period shall be extended for the period of such prohibition.

11.5 Performance By Lender. Any Lender that does not directly hold an interest in this Lease, or that holds a Lender's Lien, shall not have any obligation under this Lease prior to the time that such Lender succeeds to absolute title to the Leasehold Estate; and if such Lender succeeds to such absolute title, then such Lender shall be liable to perform obligations under this Lease only for and during the period of time that such Lender directly holds such absolute title.

11.6 Rejection; New Lease. If this Lease is rejected or otherwise terminated pursuant to bankruptcy Law or any other Law affecting creditors' rights, then, so long as a Lender cures any monetary Event of Default by Lessee, Lessor shall, immediately upon written request from a Lender given within ninety (90) days after any such rejection or termination, enter into a new lease in favor of the Lender, which new lease shall (a) contain the same covenants, agreements, terms, provisions and limitations as this Lease (except for any requirements that have been fulfilled by Lessee or any other Person prior to such rejection or termination), (b) be for a term commencing on the date of such rejection or termination, and continuing for the remaining term of this Lease before giving effect to such rejection or termination and (c) contain a grant of a leasehold estate in the Property or such portion thereof as to which the Lender held a Lender's Lien on the date of such rejection or termination; and, until such time as such new lease is executed and delivered, the Lender may enter and use the Property and conduct Wind Operations thereon as if this Lease were still in effect. At the option of the Lender, the new lease may be executed by a designee of such Lender, without the Lender assuming the burdens and obligations of the lessee thereunder. If more than one Lender makes a written request for a new lease pursuant hereto, then the same shall be delivered to the Lender whose Lender's Lien is senior in priority.

11.7 Modifications of Lessee's Obligations. Lessor shall not agree to a modification or amendment of this Lease if the same could reasonably be expected to materially reduce the rights or remedies of a Lender or impair or reduce the security for its Lender's Lien, nor shall Lessor accept a surrender of the Property or any part thereof or a termination by Lessee of this Lease; in each such case without the prior written consent of each Lender.

11.8 Amendment. At Lessee's request, Lessor shall amend this Lease to include any provision that may reasonably be requested by any existing or proposed Lender, and shall

execute such additional documents as may reasonably be requested to evidence such Lender's rights under this Lease; provided, however, that without Lessor's consent, such amendment shall not materially impair the rights of Lessor under this Lease or extend the term of this Lease beyond the period of time stated in Section 5. Further, Lessor shall, within ten (10) days after written notice from Lessee or any existing or proposed Lender, execute and deliver thereto a certificate (a) to the effect that Lessor will accord to such Lender all the rights and privileges of a Lender hereunder and (b) containing such other provisions and consents as such Lender may reasonably request.

12. Miscellaneous Provisions.

12.1 Notices. Any notices, demands, correspondence or other communications required or permitted to be given hereunder (collectively, "**Notices**") shall be in writing and shall be given (a) personally, (b) by certified or registered mail, postage prepaid, return receipt requested, or (c) by overnight delivery service, freight prepaid, to the addresses provided beneath the signatures of the Parties as set forth below. Notices delivered by hand shall be deemed received when delivered. Notices sent by certified or registered mail or by overnight delivery service shall be deemed received upon (i) acceptance of delivery by the recipient or (ii) rejection of delivery by the recipient. Each Party may change its address for notice purposes by giving written notice of such change to the other Party in the manner provided in this Section 12.1, and each Lender may do the same by giving such notice to Lessor.

12.2 Lessee's Right To Surrender; Quitclaim. Subject to Section 11.7, Lessee shall have the right to terminate the Lease as to all or any part or parts of the Property at any time, effective upon thirty (30) days' written notice to Lessor and the payment to Lessor of One Hundred Dollars (\$100.00). Upon any such termination by Lessee, the Parties' respective rights and obligations hereunder shall cease as to the Property (or such part or parts thereof, as applicable) as to which such termination applies (except that in the case of a partial termination, the Total Acreage shall not change for purposes of calculating the Rent); but this Lease shall remain in full force and effect as to any remaining parts of the Property. Further, upon expiration or termination of this Lease for any reason, Lessee shall execute and record in the county records a quitclaim deed or release of all of Lessee's right, title or interest under this Lease.

12.3 Force Majeure. Lessee's obligations under this Lease (exclusive of the obligation to pay Rent) shall be suspended and excused, and the time periods set forth herein shall be extended, while Lessee is prevented or substantially hindered or restricted, by an Event of Force Majeure, from conducting Wind Operations or performing its obligations hereunder. The term "**Event of Force Majeure**" means any of the following, whether actual or potential: strikes, lock outs or other labor disturbances; delays in transportation; the inability to secure labor or materials in the open market; acts of God or the elements; conditions attributable to acts of war, terrorism or civil disturbances; acts or failures to act of Lessor; the effect of any Laws; the failure of a governmental authority to issue any permit, entitlement, approval or authorization within sixty (60) days after Lessee submits an application for the same; or any other matter or condition beyond the reasonable control of Lessee.

12.4 Condemnation. If a Taking (as defined below) occurs, then the compensation payable therefor, whether pursuant to a judgment, by agreement or otherwise, including any damages and interest, shall be distributed as follows: (a) any portion of such compensation attributable to the Taking of this Lease or the Wind Facilities, any cost or loss that Lessee may sustain in the removal and/or relocation of the Wind Facilities, or Lessee's anticipated or lost

profits, shall be paid to Lessee; and (b) any portion of such compensation attributable to the Taking of the fee title, and all remaining amounts of such compensation, shall be paid to Lessor. The term "**Taking**" means the taking of the Property, the Wind Facilities, this Lease or any part thereof, by eminent domain, by inverse condemnation, by severance or for any public or quasi-public use.

12.5 Successors and Assigns. The Property shall be held, conveyed, encumbered, leased, used and occupied subject to the covenants and provisions of this Lease, which shall run with the Property and each portion thereof and interest therein, and shall be binding upon and inure to the benefit of the Parties and any other Person having any interest therein during their ownership thereof, and their respective heirs, executors, administrators, successors and assigns.

12.6 Attorney's Fees. In the event of any litigation for the interpretation, enforcement or termination hereof, or for damages for a Default hereunder, or which in any other manner relates to this Lease, Wind Operations or the Property, the prevailing Party shall be entitled to recover from the other Party its actual and reasonable costs and attorney's fees incurred in connection therewith.

12.7 Construction. This Lease, including any Exhibits attached hereto, contains the entire agreement between the Parties in connection with any matter mentioned herein, and all prior or contemporaneous agreements, understandings and representations are merged herein and superseded hereby. Should any provision of this Lease be held to be invalid, void or unenforceable, the remaining provisions hereof shall remain in full force and effect, unimpaired by such holding. Except with respect to the rights conferred upon Lenders hereunder (which Lenders and their successors and assigns shall be third party beneficiaries hereof to the extent of the Lenders' rights hereunder), the covenants contained herein are made solely for the benefit of the Parties and their respective successors and assigns. This Lease shall not be interpreted as creating any partnership or other relationship between the Parties, other than that of landlord and tenant. Any rule of construction to the effect that ambiguities are to be resolved in favor of either Party shall not be employed in the interpretation of this Lease and is hereby waived. No waiver by a Party of any term or provision hereof shall be deemed a waiver of any other term or provision, and any waiver of rights hereunder must be in writing to be effective. This Lease shall be governed by and interpreted in accordance with the Laws of the state in which the Property is located. The use of the neuter gender includes the masculine and feminine, and the singular number includes the plural, and vice versa, whenever the context so requires. The terms "include", "includes" and "including", as used herein, are without limitation. Captions and headings used herein are for convenience of reference only and do not affect the scope, meaning or intent hereof. This Lease may be executed with counterpart signature pages and in duplicate originals, each of which shall be deemed an original, and all of which shall collectively constitute a single instrument.

12.8 Miscellaneous. This Lease shall not and cannot be modified or amended except by a writing signed by both Parties. Wherever the consent of a Party is required or requested hereunder, such consent shall not be unreasonably withheld, conditioned or delayed. Concurrently herewith, the Parties shall execute and deliver a memorandum of this Lease in the form attached as Exhibit "B", which Lessee may record in the county records. If Lessor consists of more than one Person, then the liability of each such Person shall be joint and several. Notwithstanding anything to the contrary in this Lease, neither Party shall be entitled to, and each Party hereby waives, any rights to recover consequential, incidental, punitive or exemplary damages, however arising, under or with respect to any action or inaction taken in connection

with this Lease. If this Lease is not executed by one or more of the Persons comprising the Lessor, or by one or more Persons holding an interest in the Property, then this Lease shall nonetheless be effective, and shall bind all those Persons who have signed this Lease. Each of the Persons signing this Lease on behalf of a Party represents and warrants that he/she has the authority to execute this Lease on behalf of the Party for whom he/she is signing.

12.9 Special Obligations of Lessee. The following are special obligations of Lessee in favor of Lessor:

12.9.1. All costs and expenses of Wind Operations shall be borne by Lessee, and Lessor shall not be chargeable with or liable for any thereof.

12.9.2. Lessee shall not install any Generating Units within a distance from any existing and occupied residence on the Property that is equal to the greater of (a) one thousand (1,000) feet, or (b) the number of feet that is two times the height of the Generating Unit (measured from the ground to the tip of a blade at its highest point).

12.9.3. If Lessee constructs any new roads on the Property, upon either the written request of the Lessor or at Lessee's election, Lessee will install reasonably appropriate gates where such roads enter the Property, and, if so installed, Lessee shall furnish Lessor with keys to such gates.

12.9.4. After entering or exiting any gate providing access to the Property, Lessee shall close such gate, and, if requested by Lessor, shall lock the same; provided, however, that Lessee may leave such gates open during construction, installation, improvement, replacement, repair and maintenance of the Wind Power Facilities so long as such gates are attended while open.

12.9.5. Lessee shall regularly clean up any litter or refuse deposited on the Property by Lessee.

12.9.6. Lessee shall prohibit its employees from hunting on the Property, bringing on the Property any domestic animals, firearms or alcohol or driving at excessive speeds on the Property.

12.9.7. Lessee shall undertake reasonable measures to stockpile such topsoil that is scraped from the footprint of the Wind Power Facilities on the Property during the construction thereof for use in Lessee's restoration activities described in Section 7.4. Lessee shall not remove any material amount of topsoil from the Property without Lessor's approval.

12.10 Site Plan Approval. The following provisions shall govern site plan approval by Lessor:

12.10.1. The location and development of the Wind Power Facilities on the Property shall be guided by a site plan to be mutually agreed upon by Lessor and Lessee during the Development Term. The site plan will evolve from a preliminary site plan with approximate locations of Primary Wind Power Facilities (defined in subsection 12.10.2), or centerlines thereof, as applicable, and corridors or generally larger areas than actually required for construction of the Wind Power Facilities, to a final version based upon wind resource, permitting and construction considerations that arise during the development process. In modifying the site plan and developing a final site plan, Lessee will coordinate the development

of the Wind Power Facilities with Lessor's uses of the Property. Before Lessee may commence construction of any Wind Power Facilities on the Property, Lessee shall submit to Lessor for Lessor's approval a site plan (the "Site Plan") showing: (a) the location, footprint or centerline, as applicable, of Primary Wind Power Facilities to be constructed on the Property, (b) the location and design of any fences or gates to be placed on the Property, and (c) the location of the Construction Impact Zones (defined in subsection 12.10.3) on the Property. Once agreed upon by Lessor and Lessee, the Site Plan shall be attached to and incorporated into the Lease as Exhibit "B" by an amendment to the Lease. After the incorporation of a Site Plan into the Lease, Lessee may from time-to-time make certain changes to the Site Plan, and to the extent such changes are material, Lessee shall submit a revised site plan incorporating such material changes (a "Revised Site Plan") to Lessor for Lessor's approval, and Lessor shall have thirty (30) days after receipt of a Revised Site Plan to object to any such material changes ("Approval Period"). If Lessor does not notify Lessee in writing prior to the expiration of the Approval Period of any such objections, Lessor shall be deemed to have approved the Revised Site Plan, and the Revised Site Plan shall replace and, for all purposes hereunder, become the Site Plan and be incorporated into the Lease. Should Lessor object in writing to a Revised Site Plan within the Approval Period, Lessor and Lessee shall promptly work in good faith to agree upon a mutually acceptable Revised Site Plan. If Lessor and Lessee, after working in good faith cannot agree upon a Revised Site Plan, Lessee may, at its election, either (i) construct Wind Power Facilities as shown on the Site Plan approved by Lessor, if any, or (ii) not construct any above-ground Wind Power Facilities on the Property and maintain this Lease for wind capture rights, underground facilities, and such other rights granted to Lessee herein.

12.10.2. For purposes of the Site Plan, "Primary Wind Power Facilities" shall include: (a) Generating Units (b) substations (c) buildings (d) roads (e) overhead and underground lines, wires and cables associated with electrical transmission and distribution, and communications facilities (which for the purposes of clarification may be represented in the Site Plan by a single centerline so long as said facilities run generally parallel to the centerline), (f) permanent meteorological towers and (g) temporary construction facilities such as concrete batch plants, lay-down yards, temporary storage yards or other similar temporary facilities.

12.10.3. "Construction Impact Zones" are defined as (a) a 120-foot wide corridor, 60 feet on either side of the centerline of any linear Primary Wind Power Facilities (e.g., roads, transmission and distribution wires, cables, etc.), (b) a 300-foot radius around Generating Units, and (c) a 100-foot radius from the perimeter of Primary Wind Power Facilities (other than Generating Units or linear Primary Wind Power Facilities described in (a) above).

12.10.4. Once a Site Plan is approved by Lessor, Lessee shall have the right, but not the obligation, to construct Wind Power Facilities on the Property in substantial compliance with the Site Plan or a revised site plan that does not contain material changes to the Site Plan. All Wind Power Facilities shall be constructed within a Construction Impact Zone or as otherwise shown on an approved Site Plan. Nothing in this Section 12.10 shall obligate Lessee to install any facilities or improvements shown on the Site Plan or any preliminary site plan.

12.10.5. For purposes of this Section 12.10, and by way of illustration and not limitation, it is agreed that the following, non-exhaustive list of changes shall not be considered material changes to an approved Site Plan or Revised Site Plan and shall not require additional approval by Lessor: (i) the relocation of any Wind Power Facilities (excluding Generating Units), or the centerline thereof, by not more than 50 feet; (ii) the relocation of any Generating Unit by not more than 100 feet; or (iv) the relocation of any Construction Impact Zone, so long as such

relocation does not cause any Wind Power Facilities to fall outside of said Construction Impact Zone. All measurements described in this subsection 12.10.5 shall be measured from the Site Plan.

12.11 Special Iowa Provisions.

12.11.1. The Parties acknowledge their desire for the provisions of this Lease to comply with all applicable Iowa, local and federal laws. As such, the following provisions are hereby added to this Lease, it being understood and agreed that if such provisions do not cause this Lease to comply in all respects with Iowa, local and federal law, then this Lease shall nonetheless remain in full force and effect, and shall be amended, in the manner that is fairest to each Party, to cause such compliance to occur; and the Parties agree to execute any amendments to this Lease or a new lease (in such form reasonably requested by Lessee) as may be necessary for that purpose. To the extent there is any question regarding the validity or enforceability of the Lease due to the effect of any applicable Iowa, local or federal law relating to wind leases or easements now or hereafter enacted, the Parties hereby agree to amend the Lease as set forth above and each Party hereby waives its rights under any such existing or hereinafter enacted laws.

12.11.2. The Parties agree to cooperate, and Lessor agrees to assist Lessee, at no cost to Lessor, in order to comply with any Federal, State, County or municipal laws, rules or ordinances. Lessor shall fully support and cooperate with Lessee in order to comply with any requirements of Lessee or any Wind Power Facilities pursuant to such existing or hereinafter enacted laws in accordance with the provisions of Section 8.3.

12.11.3. In accordance with I.C.A. § 558.44, Lessee may file an affidavit of record on the Property listing any nonresident aliens that may have a beneficial ownership interest in Lessee.

12.11.4. Lessee shall be entitled to any exemption or rebate for taxes attributable to the Wind Power Facilities, including, without limitation, an exemption pursuant to I.C.A. § 441.21(8)(b).

12.11.5. Without limiting the generality of Section 1 or Section 8.6, the Parties agree that obstructions to the wind are prohibited in all areas of the Property that are between one or more Generating Units (whether such Generating Unit is constructed or to be constructed on the Property or any adjacent property) and each boundary of the Property (which distance varies among such various Generating Units and to the different boundaries of the Property), measured at angles of three hundred sixty (360) degrees horizontally and three hundred sixty (360) degrees vertically from such Generating Unit.

12.11.6. All of the terms and conditions under which this Lease is granted, and under which it may be terminated, are provided above in this Lease.

[SIGNATURES FOLLOW ON SEPARATE SHEETS]

IN WITNESS WHEREOF, the Parties have executed and delivered this Lease as of the Effective Date.

LESSEE: ENGLISH FARMS WIND PROJECT, LLC,
an Iowa limited liability company

By: *AS*

Name: *Aaron Weigel*

Title: *Vice President*

Address: 16105 West 113th Street, Suite 105
Lenexa, Kansas 66219

STATE OF *Kansas*)
) ss.
COUNTY OF *Johnson*)

Be it remembered that on this *24th* day of *January*, 2017, before me, the undersigned, a Notary Public in and for the County and State aforesaid, came *Aaron Weigel*, to me personally known, who being by me duly sworn did say that he is the *Vice President* of English Farms Wind Project, LLC, an Iowa limited liability company, and that the within instrument was signed and delivered on behalf of said English Farms Wind Project, LLC by authority thereof, and acknowledged said instrument to be the free act and deed of said limited liability company for the purposes therein expressed.

IN WITNESS WHEREOF, I have hereunto set my hand and affixed my Notarial seal in the date herein last above written.

My Commission Expires:
12-20-2020
[SEAL]

Nancilu Landrum
Notary Public in and for said County and State

Print Name: *Nancilu Landrum*



LESSOR:

KENNETH WOODROW HAYNES TRUST NO. 2

By: Richard K. Isaacson
Richard K. Isaacson, Trustee

Address: c/o Agri Management Services
5475 Dyer Avenue, Suite 141
Marion, Iowa 52302

STATE OF Iowa)
COUNTY OF Linn) ss.

BE IT REMEMBERED that on this 21st day of March, 2017, before me, the undersigned, a Notary Public in and for the County and State aforesaid, came Richard K. Isaacson (a/k/a Richard Isaacson), Trustee of the Kenneth Woodrow Haynes Trust No. 2, to me personally known, who being by me duly sworn did say that he is the Trustee of the Kenneth Woodrow Haynes Trust No. 2, and that said instrument was signed and delivered not in his individual capacity, but on behalf of said trust and that said Trustee acknowledged said instrument to be his free act and deed.

My Commission Expires:

06/21/19
[SEAL]

Amy McDermott
Notary Public in and for said County and State

Print Name: Amy McDermott

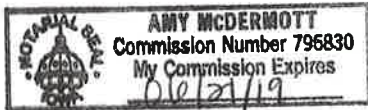


EXHIBIT "A"

DESCRIPTION OF THE PROPERTY

THE FOLLOWING REAL PROPERTY LOCATED IN THE COUNTY OF POWESHIEK, STATE OF IOWA:

The South Eighty Acres of Government Lots One (1) and Two (2), in Section Six (6), Township Seventy-eight (78) North, Range Fourteen (14) West of the Fifth P.M., Poweshiek County, Iowa; also a strip of land off the East side of Lot Three (3) in Section Six (6), Township Seventy-eight (78) North, Range Fourteen (14) West of the 5th P.M., Poweshiek County, Iowa, bounded as follows: Commencing at the Southeast corner of said Lot Three (3), running thence West 22½ feet, thence North 80 rods to a point 10½ feet West of the East line of said Lot Three (3), thence East 10½ feet to the East line of said Lot Three (3), thence South along the East line of said lot to place of beginning, estimated at 83 acres.

EXHIBIT "A-1"

MAP GENERALLY DEPICTING THE PROPERTY




EXHIBIT "B"

MEMORANDUM OF WIND ENERGY LEASE

Rest of page intentionally left blank

RECORDER'S COVER SHEET

Name of Document: Memorandum of Wind Energy Lease

Preparer Information:

Matt Gilhousen
English Farms Wind Project, LLC
16105 W. 113th Street, Ste. 105
Lenexa, Kansas 66219-2305
Phone: 913-888-9463

Taxpayer Information (name and complete address)

Kenneth Woodrow Haynes Trust No. 2
c/o Agri Management Services
5475 Dyer Avenue, Suite 141
Marion, Iowa 52302

Return Document to:

Matt Gilhousen
English Farms Wind Project, LLC
16105 W. 113th Street, Ste. 105
Lenexa, Kansas 66219-2305
Phone: 913-888-9463

Lessor(s): Richard K. Isaacson (a/k/a Richard Isaacson), Trustee of the Kenneth Woodrow Haynes Trust No. 2

Lessee(s): ENGLISH FARMS WIND PROJECT, LLC, an Iowa limited liability company

Legal Description: See Exhibit A

Document or instrument number of previously recorded document: None

MEMORANDUM OF WIND ENERGY LEASE

THIS MEMORANDUM OF WIND ENERGY LEASE (this "**Memorandum**") is dated as of March 1, 2017 (the "**Effective Date**") by and between Richard K. Isaacson (a/k/a Richard Isaacson), Trustee of the Kenneth Woodrow Haynes Trust No. 2 ("**Lessor**"), whose address is c/o Agri Management Services, 5475 Dyer Avenue, Suite 141, Marion, Iowa 52302, and English Farms Wind Project, LLC, an Iowa limited liability company ("**Lessee**"), whose address is 16105 W. 113th Street, Suite 105, Lenexa, KS 66219, with reference to the following recitals:

A. Lessor owns that certain real property (including all air space thereof) described on **Exhibit "A"** attached hereto (the "**Property**"), which Property is located in the County of Poweshiek, in the State of Iowa.

B. Lessor and Lessee (together, the "**Parties**" and each a "**Party**") have entered into that certain unrecorded Wind Energy Lease dated of even date herewith (the "**Lease**"), which affects the Property.

C. The Parties have executed and acknowledged this Memorandum and are recording the same for the purpose of providing constructive notice of the Lease and Lessee's rights thereunder. Capitalized terms used and not defined herein have the meaning given the same in the Lease.

NOW, THEREFORE, for and in consideration the promises, covenants and agreements of the Parties contained in the Lease and herein, and for other good and valuable consideration, the receipt and sufficiency of which is hereby acknowledged, the Parties hereby agree as follows:

1. Lessor hereby leases the Property to Lessee and its successors and assigns, and Lessee hereby leases the Property from Lessor, upon all of the terms and conditions set forth in the Lease. As more fully provided in the Lease, without limiting the generality of the foregoing, Lessee shall have possession of the Property for the following wind energy uses and purposes (collectively, "Wind Operations"), to be conducted in such locations on the Property as Lessee may determine, and whether accomplished by Lessee or a third party authorized by Lessee: (a) determining the feasibility of wind energy conversion on the Property or on neighboring lands, including studies of wind speed, wind direction and other meteorological data; (b) developing, constructing, erecting, installing, improving, enlarging, replacing, repowering, relocating and removing from time to time, and using, maintaining, repairing, operating and monitoring the following, whether for the benefit of Wind Power Facilities (as defined below) on the Property or on other lands: (i) wind energy conversion systems and wind power generating facilities, including associated towers, foundations, support structures and equipment (collectively, "Generating Units"); (ii) electrical transmission, distribution and control facilities, and communications facilities, including overhead and underground lines, wires and cables, conduit, footings, foundations, towers, poles, crossarms, guy lines and anchors, substations, interconnection and/or switching facilities, circuit breakers and transformers, and energy storage facilities (collectively, "Transmission Facilities"); (iii) anemometers, meteorological towers and wind measurement, monitoring and recording equipment and facilities; (iv) roads, bridges, culverts and erosion control facilities; (v) control, maintenance and administration buildings, (vi) laydown areas and maintenance yards; (vii) utility lines and installations; (viii) fences, gates and other safety and protection facilities; and (ix) other

improvements, fixtures, facilities, appliances, machinery and equipment in any way related to or associated with any of the foregoing (all of the foregoing, including the Generating Units, collectively, "Wind Power Facilities"); (c) vehicular and pedestrian ingress, egress and access to and from Wind Power Facilities (whether located on the Property or on other lands), on, over and across the Property, by means of roads thereon if existing (which Lessee may widen, strengthen or otherwise improve), or otherwise by such roads as Lessee may construct from time to time ("Access Rights"); and (d) undertaking any other activities that Lessee determines are necessary, helpful, appropriate, convenient or cost-effective in connection with or to accomplish any of the foregoing purposes, including conducting surveys and soils, environmental, biological, cultural and other tests and studies, and clearing vegetation.

2. Among other things, this Lease includes (a) the exclusive right and easement on, over and across the Property for the free and unobstructed flow of wind currents and wind resources, together with the exclusive right to (i) develop, use, convert, maintain and capture such wind, (ii) convert wind energy into electrical energy and (iii) derive and keep all credits and income therefrom (subject to the payment of Rent to Lessor, as set forth below), and (b) the exclusive right and easement to permit the rotors of Generating Units located on adjacent properties to overhang the Property.

3. The Lease shall initially be for a term of ten (10) years commencing on the Effective Date and ending on March 1, 2027. Lessee shall have the right and option to extend the term of the Lease for one additional period of forty (40) years, upon the terms set forth in the Lease.

4. Any Wind Power Facilities constructed on the Property shall at all times remain the property of Lessee and shall not be deemed to be fixtures and Lessor shall have no ownership, lien, security or other interest (including any lien that might otherwise be implied by law) in any Wind Power Facilities installed on the Property, or in any profits or income derived therefrom.

5. Neither Lessor nor any of its tenants, licensees, contractors, invitees, agents, assigns or anyone else obtaining rights from Lessor (collectively, "Lessor Parties") shall, currently or prospectively, interfere with, impair, delay or materially increase the cost of any of Lessee's Wind Operations (whether conducted on the Property or elsewhere), or the undertaking of any other activities or the free enjoyment or exercise of any other rights or benefits given to or permitted Lessee hereunder. Without limiting the generality of the foregoing, neither Lessor nor anyone obtaining rights from or acting with the permission of Lessor shall (a) interfere with or impair the free, unobstructed and natural availability, flow, speed or direction of air or wind over or across the Property (whether by planting trees, constructing structures, or otherwise), or the lateral or subjacent support for the Wind Power Facilities or (b) engage in any other activity on the Property or elsewhere that might cause a decrease in the output, efficiency or longevity of the Wind Power Facilities.

6. The Lease is for the additional purposes, is of the nature, and is subject to the requirements and limitations, set forth therein. The Lease also contains various other covenants, obligations and rights of the Parties, including, without limitation, provisions relating to Rent, termination of the Lease, quiet enjoyment, division of the Lease into separate agreements, conduct of Operations, restoration of the Property, assignment and lender protections.

7. The terms, conditions and covenants of the Lease are incorporated herein by reference as though fully set forth herein. This Memorandum does not supersede, modify, amend or otherwise change the terms, conditions or covenants of the Lease, and this Memorandum shall not be used in interpreting the terms, conditions or covenants of the Lease. In the event of any conflict between this Memorandum and the Lease, the Lease shall control.

8. The Property shall be held, conveyed, hypothecated, encumbered, leased, used and occupied subject to the covenants, terms and provisions set forth in the Lease and herein, which shall run with the Property and each portion thereof and interest therein as equitable servitudes, and shall be binding upon and inure to the benefit of the Parties and each Sublessee and any other person and entity having any interest therein during their ownership thereof, and their respective Sublessees, grantees, heirs, executors, administrators, successors and assigns, and all persons claiming under them.

9. This Memorandum may be executed with counterpart signature pages and in duplicate originals, each of which shall be deemed an original, and all of which shall collectively constitute a single instrument.

[REST OF PAGE LEFT BLANK; SIGNATURES ON SEPARATE SHEETS]

EXHIBIT "A"

DESCRIPTION OF THE PROPERTY

THE FOLLOWING REAL PROPERTY LOCATED IN THE COUNTY OF POWESHIEK, STATE OF IOWA:

The South Eighty Acres of Government Lots One (1) and Two (2), in Section Six (6), Township Seventy-eight (78) North, Range Fourteen (14) West of the Fifth P.M., Poweshiek County, Iowa; also a strip of land off the East side of Lot Three (3) in Section Six (6), Township Seventy-eight (78) North, Range Fourteen (14) West of the 5th P.M., Poweshiek County, Iowa, bounded as follows: Commencing at the Southeast corner of said Lot Three (3), running thence West 22½ feet, thence North 80 rods to a point 10½ feet West of the East line of said Lot Three (3), thence East 10½ feet to the East line of said Lot Three (3), thence South along the East line of said lot to place of beginning, estimated at 83 acres.

AMENDMENT TO WIND ENERGY LEASE

THIS AMENDMENT TO WIND ENERGY LEASE (this "**Amendment**") dated as of August 1, 2017, is entered into by and between Richard K. Isaacson (a/k/a Richard Isaacson), Trustee of the Kenneth Woodrow Haynes Trust No. 2 ("**Lessor**") and North English Wind Project, LLC, a Delaware limited liability company ("**Lessee**"). Together, such parties are referred to as the "**Parties**".

WHEREAS, Lessor and English Farms Wind Project, LLC ("**English Farms**") entered into a certain Wind Energy Lease dated as of March 1, 2017, as evidenced of record by Memorandum of Wind Energy Lease dated March 1, 2017 and recorded in the official records of Poweshiek County, Iowa, as Instrument No. 2017-01017 (collectively, the "**Lease**") pursuant to which Lessor has agreed to lease to English Farms, and English Farms has agreed to lease from Lessor, upon certain terms and conditions provided therein, certain real property in the County of Poweshiek, in the State of Iowa (the "**Property**"); and

WHEREAS, English Farms assigned all of its right, title and interest in the Lease to Lessee pursuant to that certain Real Property Rights Assignment and Assumption Agreement dated as of April 1, 2017, recorded in the official records of Poweshiek County, Iowa, as Instrument No. 2017-01566; and

WHEREAS, Lessee has submitted to Lessor the Site Plan for Lessor's approval pursuant to Section 12.10.1 of the Lease; and

WHEREAS, Lessor and Lessee desire to amend the Lease to attach such Site Plan.

NOW, THEREFORE, in consideration of the foregoing and other good and valuable consideration, the receipt and sufficiency of which are hereby acknowledged, the parties hereby agree as follows:


1. Site Plan. The Exhibit "C" attached to this Amendment is hereby attached and incorporated by reference into the Lease.
2. Definitions. Capitalized terms not otherwise defined or redefined herein shall have the same meaning as provided in the Lease.
3. Reinstatement; Ratification; No Other Changes. Unless expressly amended hereby, all other terms and conditions contained in the Lease shall remain unchanged and in full force and effect, and the Lease is hereby reinstated, ratified and confirmed. To the extent of any conflict between the provisions hereof and the Lease, the provisions of this Amendment shall govern and control. This Amendment shall be binding on and shall inure to the benefit of the Parties and their respective successors and assigns.
4. Counterparts. For purposes of executing this Amendment, this document signed and transmitted by facsimile machine or telecopier is to be treated as an original document. This Amendment may be executed in one or more counterparts and by each party on a separate counterpart, each of which when so executed and delivered shall be an original, and all of which shall constitute one instrument.

[Signatures provided on following pages.]

IN WITNESS WHEREOF, the Parties have executed this Amendment as of the date first shown above.

LESSEE:

NORTH ENGLISH WIND PROJECT, LLC,
a Delaware limited liability company

By:  _____

Name: Aaron Weigel

Title: Vice President

LESSOR:

KENNETH WOODROW HAYNES TRUST NO. 2

By: 
Richard K. Isaacson, Trustee

EXHIBIT "C"

SITE PLAN

NORTH ENGLISH WIND PROJECT

AMENDMENT TO

EXISTING WIND ENERGY LEASE (IOWA – NORTH ENGLISH)

The “Parties” to this Amendment to Existing Wind Energy Lease (Iowa – North English) (“Amendment”) are the persons and entities identified below as “Lessor” and “Lessee”.

“Lessor”: Richard K. Isaacson (a/k/a Richard Isaacson), Trustee of the Kenneth Woodrow Haynes Trust No. 2, and its successors in interest.

“Lessee”: MidAmerican Energy Company, an Iowa corporation, and its successors and assigns

Legal Description: See Exhibit “A”, attached hereto (the “Property”).

Existing Agreements Affected by this Amendment: That certain Wind Energy Lease (Iowa – English Farms) dated March 1, 2017 (“Effective Date”) between Lessor English Farms Wind Project, LLC (“English Farms”) (the “Original Lease”), as amended by that certain Comprehensive Amendment to Existing Wind Energy Lease (Iowa-North English) dated August 15, 2017, as may have been further amended (collectively with the Original Lease, the “Lease”), and that certain Memorandum of Wind Energy Lease dated as of the Effective Date between Lessor and English Farms recorded as **Instrument No. 2017-01017**, in the Poweshiek County records on April 7, 2017 (the “Original Memorandum”), as amended by that certain Memorandum of Comprehensive Amendment to Existing Wind Energy Lease (Iowa-North English) dated August 15, 2017, recorded as Instrument No. 2017-03571, in the Poweshiek County records on October 6, 2017 (collectively with the Original Memorandum, the “Memorandum”). The Lease and Memorandum are referred to collectively as the “Existing Agreements”. Pursuant to that certain Assignment and Assumption Agreement dated as of April 1, 2017, English Farms assigned its rights under the Original Lease and Original Memorandum to North English Wind Project, LLC (“North English”) which such Assignment and Assumption Agreement was recorded as Instrument No. 2017-01566 in the Poweshiek County records on May 12, 2017. Pursuant to that certain Assignment and Assumption Agreement dated as of October 11, 2017, North English assigned its rights under the Existing Agreements to Lessee, which such Assignment and Assumption Agreement was recorded as Instrument No. 2017-03758 in the Poweshiek County records on October 17, 2017.

RECITALS

A. Development of the North English Wind Project in Poweshiek County, Iowa (“Project”) is continuing to progress. The Existing Agreements were based on ownership and legal description information then available and contain terms and conditions negotiated at the time the Existing Agreements were signed.

B. Part of the Existing Agreements contain an incorrect legal description that the Parties desire to amend.

AGREEMENT

In consideration of the above Recitals and mutual benefit derived from entering into this Amendment to facilitate involvement of the Property in the Project, the Parties hereby agree as follows:

1. Current Owner of the Property. Lessor is the current owner of the Property with full authority to execute this Amendment.

2. Legal Description of the Property. The correct legal description of the Property is as set forth in Exhibit "A" of this Amendment.
3. Ratification of Existing Agreement as Modified by this Amendment. Except as modified by this Amendment, the Parties hereby ratify and agree to the terms, conditions and binding effect of the Existing Agreements. The Existing Agreements remain in full force and effect, as modified by this Amendment
4. Binding Effect. All provisions contained in this Amendment shall be binding upon, inure to the benefit of, and be enforceable by, Lessor and Lessee and, as provided in the Agreement, their respective successors and assigns.
5. Counterparts. This Amendment may be executed in counterpart copies by one or more parties, each of which shall be deemed an original and all of which, when taken together, shall constitute one and the same instrument
6. Memorandum. The Parties shall execute and record an amendment to the memorandum of this Lease in the form attached hereto as Exhibit B (attached hereto and incorporated herein by this reference).

[REST OF PAGE LEFT BLANK; SIGNATURES ON SEPARATE SHEETS]

The undersigned have executed this Amendment to Existing Wind Energy Lease (Iowa – North English) to be effective as of the 13 date of April, 2018.

LESSOR:

**KENNETH WOODROW HAYNES TRUST
NO. 2**

By: Richard K. Isaacson
Richard K. Isaacson, Trustee

Address: 5475 Dyer Avenue, Suite 141
Marion, Iowa 52302

STATE OF Iowa)
) ss.
COUNTY OF Linn)

This record was acknowledged before me on April 13, 2018, by Richard K. Isaacson (a/k/a Richard Isaacson), Trustee of the Kenneth Woodrow Haynes Trust No. 2.

Sheryl Puccinelli
Notary Public

STAMP

My commission expires: MARCH 2, 2021



LESSEE:

MidAmerican Energy Company

By: _____

Printed Name: Adam Jablonski

Title: Project Manager, Renewable Energy

STATE OF IOWA)

) ss.

COUNTY OF POLK)

This record was acknowledged before me on the _____ day of _____, 2018, by Adam Jablonski, as Project Manager, Renewable Energy, of MidAmerican Energy Company, an Iowa corporation.

Notary's Name (Printed) _____

STAMP

EXHIBIT A

LEGAL DESCRIPTION

THE FOLLOWING REAL PROPERTY LOCATED IN THE COUNTY OF POWESHIEK, STATE OF IOWA:

Government Lot One in Section Six, Township Seventy-eight North, Range Fourteen West of the Fifth Principal Meridian, Poweshiek County, Iowa; excepting therefrom the North 20 acres.

AND

Government Lot Two in Section Six, Township Seventy-eight North, Range Fourteen West of the Fifth Principal Meridian, Poweshiek County, Iowa; excepting therefrom the North 20 acres.

AND

A strip of land off the East side of Government Lot Three in Section Six, Township Seventy-Eight North, Range Fourteen West of the Fifth 5th Principal Meridian, Poweshiek County, Iowa, described as follows: Beginning at the Southeast corner of said Lot Three; thence South 87 degrees 47 minutes 07 seconds West, assumed bearing, along the south line of said Government Lot 3, a distance of 22.50 feet; thence North 00 degrees 33 minutes 43 seconds West a distance of 257.34 feet to the southeast corner of Parcel A of said Government Lot 3; thence continuing North 00 degrees 33 minutes 43 seconds West, along the east line of said Parcel A, a distance of 1119.81 feet to the intersection of said east line and the westerly extension of the south line of the North 20 Acres of Government Lot 2; thence North 89 degrees 27 minutes 48 seconds East, along said westerly extension, a distance of 14.39 feet to the east line of said Government Lot 3; thence South 00 degrees 53 minutes 56 seconds East, along said east line, a distance of 1376.32 feet to the Point of Beginning.

EXHIBIT B
MEMORANDUM OF LEASE

RECORDER'S COVER SHEET

Name of Document: Memorandum of Amendment to Existing Wind Energy Lease (Iowa-North English)

Preparer Information:

Austin T. Dowling
Rouse Frets Gentile Rhodes, LLC
5250 W. 116th Place, Suite 400
Leawood, KS 66211

Taxpayer Information (name and complete address)

Kenneth Woodrow Haynes Trust No. 2
c/o Agri Management Services
5475 Dyer Avenue, Suite 141
Marion, Iowa 52302

Return Document to:

Right of Way Services
MidAmerican Energy Company
PO Box 657
Des Moines, IA 50303-0657
Phone: (515) 242-3980

Lessor(s): Richard K. Isaacson (a/k/a Richard Isaacson), Trustee of the Kenneth Woodrow Haynes Trust No. 2

Lessee(s): MIDAMERICAN ENERGY COMPANY, an Iowa corporation

Legal Description: See Exhibit A

Document or instrument number of previously recorded document:

Instrument No. 2017-01017; Instrument No. 2017-03571

MEMORANDUM OF AMENDMENT TO EXISTING WIND ENERGY LEASE

The “Parties” to this Memorandum of Amendment to Existing Wind Energy Lease (Iowa – North English) (“Amendment Memorandum”) are the persons and entities identified below as “Lessor” and “Lessee”.

“Lessor”: Richard K. Isaacson (a/k/a Richard Isaacson), Trustee of the Kenneth Woodrow Haynes Trust No. 2, and its successors in interest.

“Lessee”: MidAmerican Energy Company, an Iowa corporation, and its successors and assigns

Legal Description: See Exhibit “A”, attached hereto (the “Property”).

Existing Agreements Affected by this Amendment Memorandum: That certain Wind Energy Lease (Iowa – English Farms) dated March 1, 2017 (“Effective Date”) between Lessor English Farms Wind Project, LLC (“English Farms”) (the “Original Lease”), as amended by that certain Comprehensive Amendment to Existing Wind Energy Lease (Iowa-North English) dated August 15, 2017, as may have been further amended (collectively with the Original Lease, the “Lease”), and that certain Memorandum of Wind Energy Lease dated as of the Effective Date between Lessor and English Farms recorded as **Instrument No. 2017-01017**, in the Poweshiek County records on April 7, 2017 (the “Original Memorandum”), as amended by that certain Memorandum of Comprehensive Amendment to Existing Wind Energy Lease (Iowa-North English) dated August 15, 2017, recorded as Instrument No. 2017-03571, in the Poweshiek County records on October 6, 2017 (collectively with the Original Memorandum, the “Memorandum”). The Lease and Memorandum are referred to collectively as the “Existing Agreements”. Pursuant to that certain Assignment and Assumption Agreement dated as of April 1, 2017, English Farms assigned its rights under the Original Lease and Original Memorandum to North English Wind Project, LLC (“North English”) which such Assignment and Assumption Agreement was recorded as Instrument No. 2017-01566 in the Poweshiek County records on May 12, 2017. Pursuant to that certain Assignment and Assumption Agreement dated as of October 11, 2017, North English assigned its rights under the Existing Agreements to Lessee, which such Assignment and Assumption Agreement was recorded as Instrument No. 2017-03758 in the Poweshiek County records on October 17, 2017.

RECITALS

- A. The Parties have entered into that certain Amendment to Existing Wind Energy Lease (the “Amendment”) of even date herewith, which amended the legal description of the Lease.
- B. The Parties desire to amend the Memorandum based upon the terms and conditions provided herein, and the Parties have executed and acknowledged this Amendment Memorandum and are recording the same for the purpose of providing constructive notice of the Amendment and Existing Agreements and Lessee’s rights thereunder.

AGREEMENT

1. Legal Description of the Property. The correct legal description of the Property is as set forth in Exhibit “A” of this Amendment Memorandum.
2. Interpretation. Capitalized terms used, but not otherwise defined herein, shall have the meanings ascribed to them in the Lease, as amended by the Amendment. This Amendment Memorandum is not intended and may not be construed to modify or alter in any way the terms of the Lease, as amended by

the Amendment. In the event of a conflict or inconsistency between the provisions of this Amendment Memorandum and the terms and conditions of the Lease, as amended by the Amendment, the Lease, as amended by the Amendment, shall control for all purposes.

3. Ratification of Existing Agreements as Modified by the Amendment. Except as modified by the Amendment, the Parties hereby ratify and agree to the terms, conditions and binding effect of the Existing Agreements. The Existing Agreements remain in full force and effect, as modified by the Amendment.

4. Counterparts. This Amendment Memorandum may be executed in counterpart copies by one or more parties, each of which shall be deemed an original and all of which, when taken together, shall constitute one and the same instrument.

[REST OF PAGE LEFT BLANK; SIGNATURES ON SEPARATE SHEETS]

The undersigned have executed this Memorandum of Amendment to Existing Wind Energy Lease (Iowa-North English) to be effective as of the ____ date of _____, 2018.

LESSOR:

**KENNETH WOODROW HAYNES TRUST
NO. 2**

By: _____
Richard K. Isaacson, Trustee

Address: 5475 Dyer Avenue, Suite 141
Marion, Iowa 52302

STATE OF _____)
) ss.
COUNTY OF _____)

This record was acknowledged before me on _____, 2018, by Richard K. Isaacson (a/k/a Richard Isaacson), Trustee of the Kenneth Woodrow Haynes Trust No. 2.

Notary Public

STAMP

My commission expires: _____

LESSEE:

MidAmerican Energy Company

By: _____

Printed Name: Adam Jablonski

Title: Project Manager, Renewable Energy

STATE OF IOWA)

) ss.

COUNTY OF POLK)

This record was acknowledged before me on the _____ day of _____, 2018, by Adam Jablonski, as Project Manager, Renewable Energy, of MidAmerican Energy Company, an Iowa corporation.

Notary's Name (Printed) _____

STAMP

EXHIBIT A

LEGAL DESCRIPTION

THE FOLLOWING REAL PROPERTY LOCATED IN THE COUNTY OF POWESHIEK, STATE OF IOWA:

Government Lot One in Section Six, Township Seventy-eight North, Range Fourteen West of the Fifth Principal Meridian, Poweshiek County, Iowa; excepting therefrom the North 20 acres.

AND

Government Lot Two in Section Six, Township Seventy-eight North, Range Fourteen West of the Fifth Principal Meridian, Poweshiek County, Iowa; excepting therefrom the North 20 acres.

AND

A strip of land off the East side of Government Lot Three in Section Six, Township Seventy-Eight North, Range Fourteen West of the Fifth 5th Principal Meridian, Poweshiek County, Iowa, described as follows: Beginning at the Southeast corner of said Lot Three; thence South 87 degrees 47 minutes 07 seconds West, assumed bearing, along the south line of said Government Lot 3, a distance of 22.50 feet; thence North 00 degrees 33 minutes 43 seconds West a distance of 257.34 feet to the southeast corner of Parcel A of said Government Lot 3; thence continuing North 00 degrees 33 minutes 43 seconds West, along the east line of said Parcel A, a distance of 1119.81 feet to the intersection of said east line and the westerly extension of the south line of the North 20 Acres of Government Lot 2; thence North 89 degrees 27 minutes 48 seconds East, along said westerly extension, a distance of 14.39 feet to the east line of said Government Lot 3; thence South 00 degrees 53 minutes 56 seconds East, along said east line, a distance of 1376.32 feet to the Point of Beginning.

f

**NORTH ENGLISH WIND PROJECT
COMPREHENSIVE AMENDMENT TO
EXISTING WIND ENERGY LEASE (IOWA – NORTH ENGLISH)**

The “**Parties**” to this Comprehensive Amendment to Existing Wind Energy Lease (Iowa – North English) (“**Amendment**”) are the persons and entities identified below as “**Lessor**” and “**Lessee**”.

“**Lessor**”: Richard K. Isaacson (a/k/a Richard Isaacson), Trustee of the Kenneth Woodrow Haynes Trust No. 2, and its successors in interest

“**Lessee**”: North English Wind Project, LLC, a Delaware limited liability company, and its successors and assigns

Legal Description: See Exhibit “A”, attached hereto (the “**Property**”).

Existing Agreements Affected by this Amendment: That certain Wind Energy Lease (Iowa – English Farms) dated March 1, 2017 (“**Effective Date**”) between Lessor and English Farms Wind Project, LLC (“**English Farms**”), as may have been amended, and that certain Memorandum of Wind Energy Lease dated as of the Effective Date between Lessor and English Farms recorded as **Instrument No. 2017-01017**, in the Poweshiek County records on April 7, 2017 (the “**Memorandum**”). The Lease and Memorandum are referred to collectively as the “**Existing Agreements**”. Pursuant to that certain Assignment and Assumption Agreement dated as of April 1, 2017, English Farms assigned its rights under the Existing Agreements to Lessee which such Assignment and Assumption Agreement was recorded as Instrument No. 2017-01566 in the Poweshiek County records on May 12, 2017.

RECITALS

A. Development of the North English Wind Project in Poweshiek County, Iowa (“**Project**”) is continuing and the current expectation is that substantially all of the assets of Lessee, including without limitation, the Existing Agreements, will be transferred to a company that is an Iowa public utility (“**Owner/Operator**”) in 2017. The Existing Agreements were based on ownership and legal description information then available and contain terms and conditions negotiated at the time the Existing Agreements were signed.

B. The Existing Agreements may contain errors such as incorrect names of the parties, omission of marital status or required signatures, improper forms of acknowledgment, incorrect legal descriptions, and other errors that must be corrected to conform the Existing Agreements to requirements of Iowa law and the Iowa Land Title Standards of the Iowa State Bar Association.

C. With the passage of time since the Existing Agreements were signed, certain terms and conditions contained in the Existing Agreements have become outdated or inconsistent with the current circumstances with respect to the Project and/or inconsistent with the terms and conditions desired by Owner/Operator with respect to its potential development and construction of its wind projects; and it is desirable to amend those terms and conditions accordingly.

AGREEMENT

In consideration of the above Recitals and mutual benefit derived from entering into this Amendment to facilitate involvement of the Property in the Project, the Parties hereby agree as follows:

1. Current Owner of the Property. Lessor is the current owner of the Property with full authority to execute this Amendment.
2. Legal Description of the Property. The correct legal description of the Property is as set forth in Exhibit "A" of this Amendment.
3. Ratification of Existing Agreements as Modified by this Amendment. Except as modified by this Amendment, the Parties hereby ratify and agree to the terms, conditions and binding effect of each Existing Agreement regardless of whether the Existing Agreement: (i) was executed by the undersigned Lessor or prior parties in title to the Property, (ii) was executed by all necessary parties, (iii) was executed by the proper parties, (iv) contained defective or missing acknowledgments, (v) contained errors in the legal description of the Property, (vi) failed to include parts of the Property or included other lands no longer considered to be a part of the Property, or (vii) contained other defects or omissions that would cause the document to be non-compliant with requirements of Iowa law and the Iowa Land Title Standards of the Iowa State Bar Association. It is the intention of the Parties that this Amendment will cure any such deficiencies that may exist in each of the Existing Agreements. Except as modified by this Amendment, the Existing Agreements remain unchanged and in full force and effect.
4. Entire Agreement; Conflicts between Existing Agreements and this Amendment. The Existing Agreements as modified by this Amendment (hereinafter referred to together as the "Lease") constitute the entire agreement of the Parties with regard to involving the Property in the Project. Other prior agreements, if any, between the Parties with regard to involving the Property in the Project are hereby superseded and replaced by this Lease and the Parties hereby release each other from any all obligations with respect to such superseded and replaced agreements. In the event there are any inconsistencies or conflicts between the terms and conditions in this Amendment and those in the Existing Agreements, this Amendment shall control for all purposes.
5. Spouse's Signature. If Lessor is married and Lessor's spouse is not a titleholder at the time this Amendment is signed, Lessor's spouse signs this Amendment only for the purpose of relinquishing with regard to the Agreement all rights of dower, homestead and distributive shares or in compliance with Section 561.13 of the Iowa Code.
6. Wind Power Facilities. The definition of "Wind Power Facilities" as provided in Section 2 of the Lease is hereby amended to delete therefrom the following types of facilities: laydown areas and maintenance yards; overhead electrical transmission lines, substations, interconnection, and/or switching facilities; and control, maintenance and administration buildings.
7. Term of the Agreement. Section 5 of the Lease is hereby replaced and superseded in its entirety by the following revised, amended and restated Section 5:
 5. Term. This Lease shall initially be for a term (the "**Development Term**") commencing on the Effective Date and ending on the sooner to occur of: (a) ten (10) years after the Effective Date or December 31, 2019, whichever is later or (b) the date on which the Extended Term (as defined below) commences. Lessee shall have the right and option (the "**Lease Extension Option**") to extend the term of this Lease for a single forty-two (42) year period (the "**Extended Term**") by giving Lessor written notice of such extension at any time prior to the expiration of the period described in subpart (a) above, whereupon the Extended Term shall commence (and the Development Term shall end) on the date specified in such notice, which date shall in any event not be later than the expiration of such period described in subpart (a) above (the "**Extended Term Commencement Date**"). For purposes of this Lease, if the Extended Term Commencement Date does not fall on

January 1st, the first year of the Extended Term shall be the remainder of the calendar year in which Lessee exercises the Lease Extension Option (with Rent and all other annual payments being prorated during such partial year to include prorated credit for Development Term Rent for the remainder of such partial year) and the first full calendar year thereafter (with Rent and all other annual payments being made for such first full calendar year of the Extended Term and every year thereafter as provided in Section 6.2 below). If Lessee so requests, the Parties shall promptly execute and record a supplemental memorandum of this Lease setting forth the expiration date of the Extended Term. Notwithstanding Section 2, Lessee shall not be permitted to commence construction of any Wind Power Facilities on the Property (other than anemometers, meteorological towers, and wind measurement, monitoring and recording equipment and facilities) unless and until Lessee has exercised the Lease Extension Option. If Lessee has not exercised the Lease Extension Option within the period described in subpart (a) above, this Lease shall automatically expire without further action by Lessor or Lessee, and Lessee shall execute and record a quitclaim deed or other recordable document evidencing the termination of this Lease as provided in Section 12.2 hereof.

8. **Payments.** Section 6 of the Lease is hereby replaced and superseded in its entirety by the following revised, amended and restated Section 6:

6. **Payments.** Lessee shall pay or tender the following amounts to Lessor (collectively, the "**Rent**"):

6.1 **Development Term Rent.** Commencing on the Effective Date, and thereafter within thirty (30) days after each anniversary of the Effective Date during the Development Term (unless this Lease is earlier terminated), Lessee shall pay to Lessor, annually in advance, an amount equal to the Total Acreage multiplied by the amount shown on the following table for the applicable Lease year (the "**Development Term Rent**"):

Lease year	Development Term Rent (per acre)
1-5	\$3.00
6	\$5.00
7	\$6.00
8	\$7.00
9	\$8.00
10 and any subsequent years until termination or expiration in accordance with Section 5	\$9.00

The first payment of Development Term Rent shall be made within forty-five (45) days after the Effective Date. Any Development Term Rent payable for less than a full year shall be prorated by Lessee on the basis of a 365-day year.

6.2 Extended Term Rent. If Lessee exercises the Lease Extension Option, then the following shall apply:

6.2.1. For each calendar year during the Extended Term until this Lease expires or is earlier terminated, Lessee shall pay to Lessor the following payments as applicable based on the Total Acreage of the Property and the Wind Power Facilities actually installed on such Property during the applicable calendar year and in the manner as set forth in this Section 6.2 (the "**Extended Term Rent**"):

(a) The greater of (i) Twenty-One Dollars (\$21.00) per acre for each acre of the Total Acreage, but in no event shall the cumulative Per Acre Payment amount for any calendar year be less than Five Hundred Dollars (\$500.00), or (ii) Five Thousand One Hundred Dollars (\$5,100.00) per Megawatt of Generating Units actually installed on the Property. As used herein, the phrase "per Megawatt of Generating Units actually installed on the Property" means the number of megawatts of capacity of the Generating Units (based on the nameplate capacity thereof) that are actually installed and existing on the Property, and, for purposes of the calculations above, "actually installed" means construction thereof has been completed, and until their physical removal from the Property; in each case as of the first day of the applicable calendar year and regardless whether or not said Generating Units are operating.

(b) **Transmission Facilities Payment** – If there are no Generating Units located on the Property, Lessee shall pay Two Dollars (\$2.00) per linear foot of each Corridor within which such underground Transmission Facilities are installed on the Property. Lessee is only required to pay a single \$2.00 per linear foot amount per Corridor, even though there may be multiple trenches and multiple electrical and communication wires and cables installed in the same Corridor. For purposes of this subsection (b), "**Corridor**" shall mean each 25 foot wide corridor containing underground Transmission Facilities.

(c) **Permanent Met Tower Payment** – Six Thousand and no/100 Dollars (\$6,000.00) for each permanent meteorological tower installed on the Property.

6.2.2. The initial payment of the Extended Term Rent shall be for the period commencing on the first day of the Extended Term and ending on December 31 of the same calendar year; and which such initial payment shall be made within forty-five (45) days of the first day of the Extended Term. Thereafter, payment of the Extended Term Rent shall be made in advance for each calendar year during the Extended Term; and which such payments shall be paid to Lessor not later than March 1 of each such calendar year.

6.2.3. The initial pro rata payment of Extended Term Rent and the payment of the Extended Term Rent for the first full calendar year of the Extended

Term will be based on Lessee's reasonable good faith estimates of the number of Corridors and the linear feet of each such Corridor based on Lessee's then current site plans. Within one (1) year after the completion of the construction of the Project, Lessee will complete an as-built survey to determine the actual information (that being the number of Corridors and the exact linear feet distances of each such Corridor) and Lessee will provide Lessor with a written notice setting out such actual information. If such actual as-built information result in a larger payment to Lessor, Lessee will also make a true-up payment to Lessor with such notice and thereafter payments will be made on the actual information as determined from the as-built survey; however, if the actual information determined from the as-built survey result in a smaller payment to Lessor, the Lessor shall be entitled to keep any overpayment; however, future payments will be based on the actual information from the as-built survey.

- 6.3. **Installation Fees.** In addition to Extended Term Rent, Lessee shall make the following additional one-time lump-sum payments, if applicable (the "**Installation Fees**"):
- (a) For Property Where Lessee Intends to Construct Generating Units – a one-time payment in the amount of Two Thousand Dollars (\$2,000.00) per Generating Unit that will be installed on the Property (Lessee shall pay to Lessor such amount within forty-five (45) days after the commencement of construction of the Generating Unit foundation on the Property); or
 - (b) For Properties Where Lessee Does Not Intend to Construct a Generating Unit(s) But Intends to Construct Other Wind Power Facilities – a one-time payment of Two Thousand Dollars (\$2,000.00) (Lessee shall pay to Lessor such amount within forty-five (45) days after the commencement of construction of such other Wind Power Facilities on the Property).

In addition, Lessee shall make another payment of the applicable Installation Fees to Lessor in the event that construction of the Wind Power Facilities on the Property has not been completed within one (1) year after the date of the initial payment of the Installation Fees to Lessor. The payment of the Installation Fees shall only be required to be made by Lessee in connection with the initial construction of the Wind Power Facilities and Lessee will not be required to make any other Installation Fee payments (including in connection with any repairs, replacements or repowering or other construction work relating to the Wind Power Facilities or Project).

6.4 **Intentionally Deleted.**

6.5 **Intentionally Deleted.**

6.6 **Annual Escalation.** The Extended Term Rent set out in Section 6.2.1 above shall be adjusted upward by one and one-half percent (1.5%) compounded annually beginning on January 1, 2019.

6.7 **Damages to Property; and Crop Compensation and Payment**

6.7.1 If any of Lessor's structures or improvements are materially damaged or destroyed as a result of Wind Operations, then Lessee shall promptly

repair or replace such structures or improvements.

6.7.2. If any of Lessor's livestock are damaged or destroyed as a result of Wind Operations, then Lessee shall promptly reimburse Lessor for the fair market value of such livestock.

6.7.3 Crop Damages.

a. Initial Construction and Compaction Damages.

1. Initial Construction Damages. In the event that Lessee's initial construction of the Wind Power Facilities on the Property are the direct cause of damage or destruction to crops then being grown on the Property, Lessee agrees to pay to Lessor an amount determined as follows:
 - (i) the estimated measurement of the number of acres of crops damaged/destroyed will be determined (and such number of acres will be determined for each crop so damaged/destroyed, if more than one crop impacted) [Acreage];
 - (ii) the reduced per acre yield for the type of crop planted or that would have been planted will be determined, and such amount will be the average annual yield over the previous three (3) years for such crop in the county in which the Property is located as published by the Iowa Office of USDA National Agricultural Statistics Service (or if such report is no longer published, then an alternative comparable published source shall be used) less the actual per acre yield in the impacted area [Reduced Yield];
 - (iii) the highest daily cash crop price for such crop for the region where the Property is located during the period from October 1 through December 31 of the calendar year during which the crop damage occurred as published in the Interior Iowa Daily Grain Price Report published by the Iowa Department of Agriculture and Land Stewardship (or if such report is no longer published, then an alternative comparable published source shall be used) will be determined [Fair Market Price]; and
 - (iv) after the above items in (i), (ii) and (iii) are determined or estimated for each type of crop, the total crop damage payment will be determined for such acres of each crop and it will equal the following: [Acreage] x [Reduced Yield] x [Fair Market Price].

However, in connection with such initial construction of Wind Power Facilities, Lessee may request that Lessor and its

agricultural tenants not grow crops within reasonable areas (not to exceed fifteen (15) feet) around the following Wind Power Facilities (which locations shall be designated and staked by Lessee around the planned locations of such Wind Power Facilities): the Generating Unit and the permanent access road; and after such request and staking no initial construction crop damage payments shall be owed with respect to crops damaged or destroyed within such areas (provided, however, Lessee will pay Lessor a payment for compaction as provided in part a.2 below).

With respect to the initial construction of the Wind Power Facilities, Lessee agrees to prepare and provide to Lessor the Lessee's reasonable determination of the measurement of the area impacted [Acreage], and its determination of the price [Fair Market Price] and reduced yield [Reduced Yield] (as determined above) and the resulting total payment, which such information will be provided to Lessor after the initial construction of the whole Project is completed (however, in the event that the initial construction occurs in more than one calendar year, such process will be used at the end of the growing season each calendar year during such initial construction). Within thirty (30) days of Lessor's agreement with respect to such calculation and amount, the payment for such damage or destruction that is caused by the initial construction of the Wind Power Facilities on the Property shall be paid to Lessor by Lessee.

2. Compaction Reduced Yield Payment. At the same time Lessee makes the payment under part a.1 above for those crops damaged during the final growing season affected by initial construction of the whole Project (this will be a one-time payment and will not be paid each year if the initial construction occurs in more than one calendar year), Lessee agrees to pay Lessor an additional amount to compensate Lessor for the potential future loss in crop yields associated with the initial construction (including the loss that may result from compaction) which such amount shall be equal to fifty percent (50%) of the amount paid by Lessee in part a.1 above (except that (i) with respect to the [Fair Market Price] and [Reduced Yield], the price and yield for corn will be used for determining the payment under this part a.2 even though the corn price and yield may not have been used to determine the part a.1 crop damage payment amount and (ii) the [Acreage] to be used for the calculation under this part a.2 will include those areas staked for construction according to part a.1 but will not include those acres on which permanent Wind Power Facilities have been constructed and occupy the surface of the Property and as a result crops cannot be planted). In addition, if Lessee's initial construction activities on the Property cause significant compaction in areas used by heavy equipment (including

large cranes), Lessee agrees to restore such portions of the Property to their approximate condition existing immediately before said activities to the extent reasonably practicable. If Lessee is responsible hereunder for significant compaction of the soil, then in addition to Lessee's obligations as provided in this part 2, to the extent the loss in crop yields resulting from such significant compaction exceeds such fifty percent (50%) payment amount, then Lessor shall be entitled to crop damages that exceed such fifty percent (50%) payment amount as such amount is determined under part a.1.

3. It is further agreed that in no event shall Lessee be required to pay crop damages, crop compensation, or other damages or amounts for Property on which Wind Power Facilities are located (including the Generating Unit, access roads, and other above ground equipment part of the Transmission Facilities). Except as provided in part (b) below, after the initial construction is complete Lessee shall not be responsible to pay Lessor or its agricultural tenant any losses of income, rent, profits or other losses arising out of the inability to grow crops or otherwise use the Property as a result of the Wind Power Facilities.

b. Crop Damage After Initial Construction. After the initial construction of the Wind Power Facilities, in the event that Lessee's construction, maintenance or other activities on the Property are the direct cause of damage or destruction of crops then being grown on the Property, Lessee agrees to pay Lessor an amount equal to the revenue that Lessor or its agricultural tenant would have received on the open market for said crops during the growing season in which such crops were damaged or destroyed. Lessee agrees to pay such amount within thirty (30) days after Lessor provides Lessee with reasonable evidence of the cause and extent of such damage or destruction.

c. Disagreement on Amount of Crop Damages. If Lessee and Lessor cannot agree on the amount of crop damage, the Parties agree to have the area and extent of damages assessed by an impartial party mutually agreed upon by the Parties (such as a local crop insurance adjuster).

6.7.4 Drain Tile Damage. If Lessee's Wind Operations on the Property damage Lessor's drainage system(s), including, but not limited to, drain tile and other aboveground or underground facilities used to manage drainage and irrigation of the Property ("**Drainage System**") existing on the Property during the term of the Lease, then Lessee shall make or cause to be made such repairs to the Drainage System as are necessary to return the Drainage System to a condition substantially similar to the condition that existed immediately prior to the point in time when such damage occurred. Such repairs shall be completed in a timely manner to Lessor's reasonable

satisfaction. Furthermore, upon either Party's request, Lessor or Lessor's appointed representative shall, in a timely manner, make himself or herself present to witness any repair of the Drainage System and, upon completion of said repair, confirm in writing as to whether or not such repair was made to Lessor's reasonable satisfaction. Upon Lessor's request Lessee shall provide to Lessor a map generally depicting the location of such repairs. Upon completion of construction of any Wind Power Facilities on the Property, Lessee shall return surface drainage of the Property to substantially the same condition or functional equivalent as existing prior to commencement of construction of such Wind Power Facilities.

- 6.8 Conservation Reserve Program. If Lessor is a party to a Conservation Reserve Program contract as of the Effective Date ("**CRP Contract**") with the U.S. Department of Agriculture pursuant to applicable law, Lessor shall provide Lessee with a true and complete copy of such CRP Contract, together with all amendments and modifications, and if applicable, Lessee shall reimburse Lessor for (a) any rental payments, or portion thereof, Lessor would have received from the U.S. Department of Agriculture but for the construction or occupation of the Wind Power Facilities on the Property and (b) the penalties and interest, if any (including for any past payments received by Lessor that must be repaid by Lessor), assessed by the U.S. Department of Agriculture as a result of the construction or occupation of the Wind Power Facilities on the Property. Lessor agrees to cooperate with Lessee in completing and submitting documents to obtain any exemptions allowed under the Conservation Reserve Program for the use of Wind Power Facilities on Property covered by a CRP Contract. Lessor agrees to consult with Lessee before entering into any CRP Contract after the Effective Date and the Parties shall use their reasonable efforts to minimize the risk of penalties or other payments that must be paid to the U.S. Department of Agriculture as a result of the planned Wind Power Facilities that may be constructed by Lessee on the Property pursuant to this Agreement.
- 6.9 Payments to Lessors. All payments issued hereunder will be paid to Lessor by check deposited in the United States mail, first-class postage prepaid, addressed to Lessor at Lessor's address for notice purposes set forth in Section 12.1. If sent as above provided, the applicable payment shall be deemed tendered to Lessor three (3) days after such check is so mailed. If Lessor is comprised of more than one person or entity, then all payments will be issued by a single check payable to all such persons or entities. If the persons or entities that comprise Lessor change, Lessor agrees to notify Lessee of any such changes.
- 6.10 No Representation Regarding Wind Power Facilities. Lessor acknowledges that (a) Lessee has made no representation or warranty as to the likelihood that Wind Power Facilities will be constructed on the Property, or, if constructed, that they will not be removed from the Property, and (b) any expression by Lessee to Lessor as to the expected number or type of Wind Power Facilities to be constructed on the Property, or the Rent to be derived by Lessor therefrom, is and was purely an estimate based on the information available to Lessee at the time and is not a covenant or guarantee that any such construction will occur. Further, nothing expressly stated or implied in this Lease or indicated to Lessor shall be construed as requiring Lessee to (i) undertake construction, installation or operation of any Wind Power Facilities on the Property or (ii) cause such Wind Power Facilities to

remain on the Property; and the decision if, when and to what extent to construct or remove Wind Power Facilities shall be solely in Lessee's discretion.

9. Grant of Easements. Section 8.5 is hereby amended by deleting the phrase "Section 6.5.1 or Section 6.5.2", and replacing such phrase with "Section 6.2.1(b)".
10. Set Back from Occupied and Existing Residences. Section 12.9.2 of the Lease is hereby amended by deleting "one thousand (1,000) feet" and replacing such distance with "one thousand two hundred (1,200) feet".
11. Site Plan. Section 12.10 of the Lease is hereby replaced and superseded in its entirety by the following revised, amended and restated Section 12.10:

12.10 Site Plan Approval. The following provisions shall govern site plan approval by Lessor:

- 12.10.1. The location and development of any Above-Ground Wind Power Facilities (defined in subsection 12.10.2) on the Property shall be guided by a site plan to be mutually agreed upon by Lessor and Lessee during the Development Term. The site plan will evolve from a preliminary site plan with approximate locations of Above-Ground Wind Power Facilities, or centerlines thereof, as applicable, and corridors or generally larger areas than actually required for construction of the Above-Ground Wind Power Facilities, to a final version based upon wind resource, permitting and construction considerations that arise during the development process. In modifying the site plan and developing a final site plan, Lessee will coordinate the development of the Above-Ground Wind Power Facilities with Lessor's uses of the Property. Before Lessee may commence construction of any Above-Ground Wind Power Facilities on the Property, Lessee shall submit to Lessor for Lessor's approval a site plan (the "**Site Plan**") showing: (a) the location, footprint or centerline, as applicable, of Above-Ground Wind Power Facilities to be constructed on the Property, (b) the location and design of any fences or gates to be placed on the Property, and (c) proposed corridors for underground electrical collection and communication lines on the Property; provided, however, the locations, width, and configuration of such underground collection and communication lines remain within the sole discretion of Lessee and are to be included in such Site Plan for informational purposes only and are not subject to Lessor's approval. Lessor will not unreasonably withhold, delay or condition approval of the Site Plan. Once agreed upon by Lessor and Lessee, the Site Plan shall be attached to and incorporated into the Lease as Exhibit "C" by an amendment to the Lease. After the incorporation of a Site Plan into the Lease, Lessee may from time-to-time make certain changes to the Site Plan, and to the extent such changes are material and relate to Above-Ground Wind Power Facilities, Lessee shall submit a revised site plan incorporating such material changes (a "**Revised Site Plan**") to Lessor for Lessor's approval (such approval not to be unreasonably withheld, delayed or conditioned). Said Revised Site Plan shall include a notice notifying Lessor that Lessor shall have thirty (30) days after receipt of a Revised Site Plan to object to any such material changes ("**Approval Period**"). If Lessor does not notify Lessee in writing prior to the expiration of the Approval Period of any such objections, Lessor shall be deemed to have approved the Revised Site Plan, and the Revised Site Plan shall replace and, for all purposes hereunder, become the Site Plan and be incorporated into the Lease. Should Lessor object

in writing to a Revised Site Plan within the Approval Period, Lessor and Lessee shall promptly work in good faith to agree upon a mutually acceptable Revised Site Plan. If Lessor and Lessee, after working in good faith cannot agree upon a Revised Site Plan, Lessee may, at its election, either (i) construct Above-Ground Wind Power Facilities as shown on the Site Plan approved by Lessor, if any, or (ii) not construct any Above-Ground Wind Power Facilities on the Property and maintain this Lease for wind capture rights, underground facilities (which may be located as determined by Lessee, in Lessee's sole discretion), and such other rights granted to Lessee herein.

- 12.10.2. For purposes of the Site Plan and other provisions of this Lease, the terms "**Above-Ground Wind Power Facilities**" or "**Primary Wind Power Facilities**" shall include: (a) Generating Units (b) roads, and (c) permanent meteorological towers, but shall expressly exclude any underground lines, wires and cables associated with electrical transmission and distribution, and communications facilities.
- 12.10.3. Once a Site Plan is approved by Lessor, Lessee shall have the right, but not the obligation, to construct (i) Above-Ground Wind Power Facilities on the Property in substantial compliance with the Site Plan or a revised site plan that does not contain material changes to the Site Plan, and (ii) underground electrical collection and communication lines in locations, width, and configurations as determined by Lessee, in Lessee's sole discretion. All Above-Ground Wind Power Facilities shall be constructed substantially as shown on an approved Site Plan. Nothing in this Section 12.10 shall obligate Lessee to install any facilities or improvements shown on the Site Plan or any preliminary site plan.
- 12.10.4. For purposes of this Section 12.10, and by way of illustration and not limitation, it is agreed that the following, non-exhaustive list of changes shall not be considered material changes to an approved Site Plan or Revised Site Plan and shall not require additional approval by Lessor: (i) the relocation of any Above-Ground Wind Power Facilities (excluding Generating Units), or the centerline thereof, by not more than 50 feet; or (ii) the relocation of any Generating Unit by not more than 100 feet. All measurements described in this subsection 12.10.4 shall be measured from the Site Plan.

12. **Intentionally Deleted.**

13. Aerial Spraying. A new Section 7.8 shall be added to the Lease as follows:

- 7.8 Aerial Spraying. Upon request by Lessor or Lessor's Spraying Representative (as defined below), Lessee agrees to shut down (each shut down is a "**Curtailment**") one or more Generating Units on the terms below at times as may be reasonably necessary in connection with the aerial spraying of crops on the Property. Lessee's agreement to make Curtailments is conditioned upon Lessor and Lessor's Spraying Representative cooperating with Lessee to agree upon and then follow the reasonable procedures to safely accomplish Curtailments and aerial spraying agreed in writing from time to time by Lessee and by Lessor or Lessor's Spraying Representative in advance of any requested Curtailment ("**Curtailment Procedures**"). Lessee shall have no obligation to make a Curtailment if no Curtailment Procedures are in place, or if Lessor or Lessor's Spraying Representative do not follow the Curtailment Procedures. Lessor's "Spraying Representative" may be a farm tenant, farm

manager, aerial sprayer or other responsible person designated by Lessor and reasonably acceptable to Lessee. Upon request, Lessee will provide Lessor or Lessor's Spraying Representative with a site plan of the Project, Generating Units and meteorological tower coordinates, heights, and other information reasonably necessary or helpful for the aerial sprayer to spray the Property. Curtailment Procedures shall at a minimum address the time in advance of spraying that Lessor or Lessor's Spraying Representative shall provide notice to Lessee to assure a timely Curtailment, and an "all clear" notice from Lessor or Lessor's Spraying Representative to Lessee as soon as spraying is complete so the Curtailment may be safely ended. Curtailment will include yawing the Generating Units reasonably designated by Lessor or Lessor's Spraying Representative located along the planned route of the spray plane. The rotors of the Curtailed Generating Units will be yawed to a position in which the blades of the rotor are parallel to the planned route of the spray plane that Lessor or Lessor's Spraying Representative provide to Lessee. It may not be feasible to stop rotation of Generating Units rotors depending on the type of Generating Unit used in the Project. The period(s) of Curtailment requested shall not exceed a total of 6 hours per Generating Unit per calendar year. For the safety of personnel working at the Project, Lessor or Lessor's Spraying Representative will notify Lessee an agreed time in advance of all planned aerial spraying on the Property as provided in the Curtailment Procedures, even if no Curtailment is requested.

14. Disposal of Animal Carcasses. A new Section 8.8 shall be added to the Lease as follows:
 - 8.8 Disposal of Animal Carcasses. Lessor agrees to take all reasonable measures to avoid attracting scavenging birds and other animals by ensuring all animal carcasses on the Property are immediately (to the extent permitted by applicable law) burned, buried, adequately and completely composted by covering with an adequate amount of earth or mulch, cooked or placed in enclosed containers with lids if such carcasses will be removed at a later time from the Property. Animal carcasses shall not be left in open fields or adjacent to buildings and shall not be left uncovered or exposed.
15. Binding Effect. All provisions contained in this Amendment shall be binding upon, inure to the benefit of, and be enforceable by, Lessor and Lessee and, as provided in the Agreement, their respective successors and assigns.
16. Memorandum. The Parties shall execute and record an amendment to the memorandum of this Lease in the form attached hereto as Exhibit B (attached hereto and incorporated herein by this reference).

The undersigned have executed this Comprehensive Amendment to Existing Wind Energy Lease (Iowa – North English) to be effective as of the 15th date of August, 2017.

LESSOR:

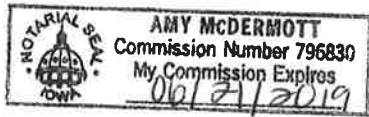
KENNETH WOODROW HAYNES TRUST
NO. 2

By: Richard K. Isaacson
Richard K. Isaacson, Trustee

Address: 5475 Dyer Avenue, Suite 141
Marion, Iowa 52302

STATE OF Iowa)
) ss.
COUNTY OF Linn)

This record was acknowledged before me on August 15th, 2017, by Richard K. Isaacson (a/k/a Richard Isaacson), Trustee of the Kenneth Woodrow Haynes Trust No. 2.



STAMP

Amy McDermott
Amy McDermott Notary Public
My commission expires: 06/21/2019

LESSEE:

**NORTH ENGLISH WIND PROJECT, LLC,
a Delaware limited liability company**

By: Vicki Schumacher

Name: VICKI SCHUMACHER

Title: VICE PRESIDENT

Address: 16105 West 113th Street, Suite 105
Lenexa, Kansas 66219

STATE OF Kansas)

) ss.

COUNTY OF Johnson)

BE IT REMEMBERED, that on this 15th day of August, 2017, before me, the undersigned, a Notary Public in and for said County and State aforesaid, came Vicki Schumacher, to me personally known, who being by me duly sworn, did say that he is the Vice President of North English Wind Project, LLC a Delaware limited liability company, that said instrument was signed and delivered on behalf of said limited liability company, and said Vice President acknowledged said instrument to be the free act and deed of said limited liability company.

IN WITNESS WHEREOF, I have hereunto set my hand and affixed my official seal, the day and year last above written.

My Commission Expires:

1-15-2019

[SEAL]

Gail Crooks
Notary Public in and for said County and State

Print Name: Gail Crooks



EXHIBIT A

LEGAL DESCRIPTION

THE FOLLOWING REAL PROPERTY LOCATED IN THE COUNTY OF POWESHIEK, STATE OF IOWA:

The South Eighty Acres of Government Lots One (1) and Two (2), in Section Six (6), Township Seventy-eight (78) North, Range Fourteen (14) West of the Fifth P.M., Poweshiek County, Iowa; also a strip of land off the East side of Lot Three (3) in Section Six (6), Township Seventy-eight (78) North, Range Fourteen (14) West of the 5th P.M., Poweshiek County, Iowa, bounded as follows: Commencing at the Southeast corner of said Lot Three (3), running thence West 22½ feet, thence North 80 rods to a point 10½ feet West of the East line of said Lot Three (3), thence East 10½ feet to the East line of said Lot Three (3), thence South along the East line of said lot to place of beginning, estimated at 83 acres.

EXHIBIT B
MEMORANDUM OF LEASE

Instrument #: 2017-03571
10/06/2017 10:53:21 AM Total Pages: 6
0 OTHER
Recording Fee: \$32.00 Transfer Tax: \$0
Dianna Longhenry, Recorder, Poweshiek County Iowa



RECORDER'S COVER SHEET

Name of Document: Memorandum of Comprehensive Amendment to Existing Wind Energy Lease
(Iowa-North English)

Preparer Information:

Matt Gilhousen
North English Wind Project, LLC
16105 W. 113th Street, Ste. 105
Lenexa, Kansas 66219-2305
Phone: 913-888-9463

Taxpayer Information (name and complete address)

Kenneth Woodrow Haynes Trust No. 2
c/o Agri Management Services
5475 Dyer Avenue, Suite 141
Marion, Iowa 52302

Return Document to:

Matt Gilhousen
North English Wind Project, LLC
16105 W. 113th Street, Ste. 105
Lenexa, Kansas 66219-2305
Phone: 913-888-9463

Lessor(s): Richard K. Isaacson (a/k/a Richard Isaacson), Trustee of the Kenneth Woodrow Haynes
Trust No. 2

Lessee(s): NORTH ENGLISH WIND PROJECT, LLC, a Delaware limited liability company

Legal Description: See Exhibit A

Document or instrument number of previously recorded document:

Instrument No. 2017-01017

MEMORANDUM OF COMPREHENSIVE AMENDMENT TO EXISTING WIND ENERGY LEASE

The “**Parties**” to this Memorandum of Comprehensive Amendment to Existing Wind Energy Lease (Iowa – North English) (“**Comprehensive Amendment Memorandum**”) are the persons and entities identified below as “Lessor” and “Lessee”.

“**Lessor**”: Richard K. Isaacson (a/k/a Richard Isaacson), Trustee of the Kenneth Woodrow Haynes Trust No. 2, and its successors in interest

“**Lessee**”: North English Wind Project, LLC, a Delaware limited liability company, and its successors and assigns

Legal Description: See Exhibit “A”, attached hereto (the “**Property**”).

Existing Agreements Affected by this Amendment: That certain Wind Energy Lease (Iowa – English Farms) dated March 1, 2017 (“**Effective Date**”) between Lessor and English Farms Wind Project, LLC (“**English Farms**”), as may have been amended (the “**Lease**”), and that certain Memorandum of Wind Energy Lease dated as of the Effective Date between Lessor and English Farms recorded as **Instrument No. 2017-01017**, in the Poweshiek County records on April 7, 2017 (the “**Memorandum**”). The Lease and Memorandum are referred to collectively as the “**Existing Agreements**”. Pursuant to that certain Assignment and Assumption Agreement dated as of April 1, 2017, English Farms assigned its rights under the Existing Agreements to Lessee which such Assignment and Assumption Agreement was recorded as Instrument No. 2017-01566 in the Poweshiek County records on May 12, 2017.

RECITALS

- A. The Parties have entered into that certain Comprehensive Amendment to Existing Wind Energy Lease (the “**Amendment**”) of even date herewith, which, among other things, amended and restated the Term of the Lease.
- B. The Parties desire to amend the Memorandum based upon the terms and conditions provided herein, and the Parties have executed and acknowledged this Comprehensive Amendment Memorandum and are recording the same for the purpose of providing constructive notice of the Amendment and Existing Agreements and Lessee’s rights thereunder.

AGREEMENT

1. Term. The Lease shall initially be for a term commencing on the Effective Date and ending on the sooner to occur of: (a) ten (10) years after the Effective Date or December 31, 2019, whichever is later or (b) the date on which the Extended Term (as defined below) commences. Lessee shall have the right and option to extend the term of the Lease for one additional forty-two (42) year period (the “**Extended Term**”), upon the terms set forth in the Lease and Amendment.

2. Wind Power Facilities. The definition of “Wind Power Facilities” as provided in Section 1 of the Memorandum is hereby amended to delete therefrom the following types of facilities: laydown areas and maintenance yards; overhead electrical transmission lines, substations, interconnection, and/or switching facilities; and control, maintenance and administration buildings.

3. Ratification of Existing Agreements as Modified by the Amendment and this Comprehensive Amendment Memorandum. Except as the Lease may be modified by the Amendment or the Memorandum may be modified by this Comprehensive Amendment Memorandum, the Parties hereby ratify and agree to

the terms, conditions and binding effect of each Existing Agreement regardless of whether the Existing Agreement: (i) was executed by the undersigned Lessor or prior parties in title to the Property, (ii) was executed by all necessary parties, (iii) was executed by the proper parties, (iv) contained defective or missing acknowledgments, (v) contained errors in the legal description of the Property, (vi) failed to include parts of the Property or included other lands no longer considered to be a part of the Property, or (vii) contained other defects or omissions that would cause the document to be non-compliant with requirements of Iowa law and the Iowa Land Title Standards of the Iowa State Bar Association. It is the intention of the Parties that the Amendment and this Comprehensive Amendment Memorandum will cure any such deficiencies that may exist in each of the Existing Agreements. Except as the Lease may be modified by the Amendment or the Memorandum may be modified by this Comprehensive Amendment Memorandum, the Existing Agreements remain unchanged and in full force and effect.

4. Interpretation. This Comprehensive Amendment Memorandum is not intended and may not be construed to modify or alter in any way the terms and conditions of the Lease as modified by the Amendment. In the event of a conflict or inconsistency between the provisions of this Comprehensive Amendment Memorandum and the terms and conditions of the Lease as modified by the Amendment, the Lease as modified by the Amendment shall control for all purposes.

[REST OF PAGE LEFT BLANK; SIGNATURES ON SEPARATE SHEETS]

The undersigned have executed this Memorandum of Comprehensive Amendment to Existing Wind Energy Lease (Iowa-North English) to be effective as of the ____ date of _____, 2017.

LESSOR:

KENNETH WOODROW HAYNES TRUST
NO. 2

By: _____
Richard K. Isaacson, Trustee

Address: 5475 Dyer Avenue, Suite 141
Marion, Iowa 52302

STATE OF _____)
) ss.
COUNTY OF _____)

This record was acknowledged before me on _____, 2017, by Richard K. Isaacson (a/k/a Richard Isaacson), Trustee of the Kenneth Woodrow Haynes Trust No. 2.

Notary Public

STAMP

My commission expires: _____

LESSEE:

**NORTH ENGLISH WIND PROJECT, LLC,
a Delaware limited liability company**

By: _____

Name: _____

Title: _____

Address: 16105 West 113th Street, Suite 105
Lenexa, Kansas 66219

STATE OF _____)

) ss.

COUNTY OF _____)

BE IT REMEMBERED, that on this _____ day of _____, 2017, before me, the undersigned, a Notary Public in _____ and for said County and State aforesaid, came _____, to me personally known, who being by me duly sworn, did say that he is the _____ of North English Wind Project, LLC a Delaware limited liability company, that said instrument was signed and delivered on behalf of said limited liability company, and said _____ acknowledged said instrument to be the free act and deed of said limited liability company.

IN WITNESS WHEREOF, I have hereunto set my hand and affixed my official seal, the day and year last above written.

My Commission Expires:

Notary Public in and for said County and State

[SEAL]

Print Name: _____

EXHIBIT A

LEGAL DESCRIPTION

THE FOLLOWING REAL PROPERTY LOCATED IN THE COUNTY OF POWESHIEK, STATE OF IOWA:

The South Eighty Acres of Government Lots One (1) and Two (2), in Section Six (6), Township Seventy-eight (78) North, Range Fourteen (14) West of the Fifth P.M., Poweshiek County, Iowa; also a strip of land off the East side of Lot Three (3) in Section Six (6), Township Seventy-eight (78) North, Range Fourteen (14) West of the 5th P.M., Poweshiek County, Iowa, bounded as follows: Commencing at the Southeast corner of said Lot Three (3), running thence West 22½ feet, thence North 80 rods to a point 10½ feet West of the East line of said Lot Three (3), thence East 10½ feet to the East line of said Lot Three (3), thence South along the East line of said lot to place of beginning, estimated at 83 acres.

ESTOPPEL CERTIFICATE AND OWNER AFFIDAVIT (the "Certificate")

Each of the undersigned ("**Owner**") and North English Wind Project, LLC, a Delaware limited liability company ("**Grantee**"), are the parties to the following existing agreements (as original Lessor/Lessee, or as successor-in-interest thereto):

Wind Energy Lease dated March 1, 2017, as evidenced by that certain Memorandum of Wind Energy Lease dated March 1, 2017, recorded as **Instrument No. 2017-01566** in the Poweshiek County, Iowa records (together, the "**Wind Energy Lease**") pertaining to Owner's Property described in Exhibit A to the Wind Energy Lease (the "**Property**"). Capitalized terms used but not defined in this Certificate shall have the meanings given to such terms in the Wind Energy Lease.

Owner understands and acknowledges that Grantee may sell, assign or otherwise convey either its interest in the Wind Energy Lease or ownership of Grantee to other parties ("**Purchasers**"). Either Purchasers or Grantee or their lenders will obtain title insurance from Stewart Title Insurance Company or another title insurance company (the "**Title Insurance Company**").

Owner understands and acknowledges that Grantee, Purchasers and the Title Insurance Company (collectively, the "Relying Parties") each will rely on this Certificate.

Owner hereby certifies to the Relying Parties and to each of their respective successors and assigns, as follows:

1. Owner is one of the current owners, a trustee or a life tenant of the Property with personal knowledge of the Property, the Wind Energy Lease and all matters set forth in this Certificate.
2. The Wind Energy Lease (i) constitutes the entire agreement between Owner and Grantee with respect to its subject matter, (ii) is valid and in full force and effect, (iii) except as indicated in this Estoppel Certificate, has not been amended, supplemented, modified or assigned in any way, and (iv) has not been terminated by Grantee.

Modifications to Wind Energy Lease if any: _____

Check all applicable boxes that apply to the Wind Energy Lease, if any:

- Site Plan Amendment to Wind Energy Lease
- Comprehensive Amendment to Existing Wind Energy Lease

3. All fees and payments due under the Wind Energy Lease to date have been paid and are current as of the date of this Certificate.

4. To Owner's knowledge, no default exists under the Wind Energy Lease, nor has any act or omission occurred which, solely as a result of the giving of notice or passage of time, or both, would constitute a default under the Wind Energy Lease.
5. No proceedings in bankruptcy or receivership have been instituted by or against the Owner within the last ten years, and the Owner has never made an assignment for the benefit of creditors, except as follows: _____
_____.
6. That there is no action pending in any state or federal court in the United States to which the Owner is a party nor, is there any state or federal court judgment, state or federal lien of any kind against the Owner which would constitute a lien or charge upon the Property, except as follows: _____.
7. There are no unrecorded instruments that would affect title to the Property and there are no easements or claims of easements not shown by the public records, except as follows:
_____.
8. Owner is in sole possession of the Property, and no other party has possession, or has right of possession under any tenancy, lease or other agreement, written or oral, other than farm leases where the tenant has agreed to not disturb the rights of Grantee under the Wind Energy Lease, except as follows: _____
_____.
The tenant(s) under any farm lease are: _____
_____.
9. All labor, services or materials, if any, that have been furnished in the erection, alteration, repair or removal of a building or structure upon the Property during the last 12 months have been paid for in full, except as follows: _____
_____.
10. There are no outstanding sales contracts unpaid or due for the Property or the improvements located thereon.
11. No party is conducting activities on the Property relating to the exploration or extraction of oil, gas or other minerals; and to Owner's actual knowledge, without duty to inquire, and other than matters of public record, no such activities are contemplated by any party that does not already have a recorded agreement granting it rights to conduct such activities.
12. The execution, delivery and performance by Owner of the Wind Energy Lease and this Estoppel have been duly authorized and will not require any further consents or approvals that have not been obtained, and any person signing this Certificate on behalf of Owner has the authority to do so on behalf of Owner; this Estoppel shall be binding on Owner and Owner's successors and assigns; and no other person is

required to execute this Estoppel in order for it to be fully enforceable as against all ownership interests in the Property.

13. For each Owner who was an individual (rather than a trust or entity, for example) as of the Effective Date or as of the date said party signed the Wind Energy Lease, that Owner confirms his/her marital status as of both dates was single or, if such status was married, then the name of the spouse is listed opposite the Owner's name below:

Owner: _____ Spouse: _____

IN WITNESS WHEREOF, Owner has executed this Certificate to be effective as of 8/15/17, 2017.

Owners:


KENNETH WOODROW HAYNES TRUST NO. 2

By: Richard K. Isaacson
Richard K. Isaacson, Trustee

Address: 5475 Dyer Avenue, Suite 141
Marion, Iowa 52302

STATE OF Iowa)
) ss.
COUNTY OF Linn)

This record was acknowledged before me on August 15, 2017, by Richard K. Isaacson (a/k/a Richard Isaacson), Trustee of the Kenneth Woodrow Haynes Trust No. 2.



STAMP

Amy McDermott

Notary Public

My commission expires: 6/21/2019

X

**TENANT SUBORDINATION, NON-DISTURBANCE AND CONSENT
AGREEMENT**

This is an Agreement between Ricky A. Schafbuch, whose address is 1558 Old 6 Road, Brooklyn, Iowa 52211 (“**Tenant**”) and North English Wind Project, LLC, a Delaware limited liability company, and its successors and assigns (“**North English**”), whose address is 16105 W. 113th Street, Ste. 105, Lenexa, Kansas 66219.

The parties are making this agreement for the following reasons:

A. Richard K. Isaacson (a/k/a Richard Isaacson), Trustee of the Kenneth Woodrow Haynes Trust No. 2, is the owner (“**Owner**”) of the real property legally described on attached **Exhibit A** (the “**Property**”).

B. Tenant leases all or part of the Property from Owner for purposes of cultivation or other farming purposes and has a farm tenant’s interest in the Property.

C. Owner and North English are the parties to that Wind Energy Lease dated March 1, 2017, as evidenced by that certain Memorandum of Wind Energy Lease dated March 1, 2017, recorded as Instrument No. 2017-01017, Poweshiek County, Iowa (together, “**Wind Energy Lease**”), as those documents may be amended or supplemented from time to time, pertaining to all or part of the Property.

D. Effectiveness of the Wind Energy Lease is conditioned on receipt by North English of all subordination and non-disturbance agreements from tenants, lenders and holders of other liens and encumbrances, necessary to assure North English’s undisturbed use and enjoyment of the Property according to the terms of the Wind Energy Lease. Tenant desires to cooperate with and assist Owner to make the Wind Energy Lease effective.

E. Tenant and North English wish to enter into this Agreement to confirm Tenant’s consent to the terms of the Wind Energy Lease as well as the subordination of Tenant’s interest in the Property to the easements granted in the Wind Energy Lease. The parties also wish to confirm North English’s possession and rights in the Property will not be disturbed except as specifically agreed below.

In consideration of the above and mutual benefit to the parties, Tenant and North English agree as follows:

1. **CONSENT AND SUBORDINATION.** Tenant consents to Owner’s execution of the Wind Energy Lease and hereby subordinates Tenant’s interest in the Property to North English’s rights to possession and to the other rights granted North English under the Wind Energy Lease. Except as specifically provided in this Agreement, Tenant’s rights in the Property remain unchanged. Nothing in this Agreement shall be construed to affect any rights and remedies existing in any agreements between Owner and Tenant.

2. **NON-DISTURBANCE.** So long as the Wind Energy Lease is in full force and effect Tenant shall not disturb North English’s use and possession of the Property, nor shall Tenant disturb any other rights in the Property granted to North English in the Wind Energy

Lease. Tenant agrees that Tenant will not do anything that would materially interfere with the construction, operation and maintenance of the wind farm being developed by North English.

3. PAYMENTS FOR CROP DAMAGE. North English shall make any payments for crop damage required under the terms of the Wind Energy Lease to Owner unless Owner in writing directs North English to make all or any part of such payments directly to Tenant. This Agreement shall not alter any arrangements between Owner and Tenant pertaining to sharing of crop damage payments, CRP payments or other farm program payments.

4. NOTICES. Any notice or communication required or permitted under this Agreement shall be given in accordance with the recorded Wind Energy Lease at the address for the recipient party set forth above (as those addresses may be updated by notice given pursuant hereto).

5. SUCCESSORS AND ASSIGNS. This Agreement shall inure to the benefit of and shall be binding upon North English and Tenant, and their respective heirs, personal representatives, successors and assigns.

[Remainder of page intentionally left blank; signature pages follow on separate sheets]


Date: 10-3-17


Ricky A. Schafbuch

Tenant Spouse's Signature, if married: Daneen Schafbuch

Print Name of Spouse of Tenant, if married: Daneen Schafbuch

NORTH ENGLISH WIND PROJECT, LLC,
a Delaware limited liability company

By:  _____

Name: Aaron Weigel

Title: Vice President

EXHIBIT A

Legal Description

THE FOLLOWING REAL PROPERTY LOCATED IN THE COUNTY OF POWESHIEK, STATE OF IOWA:

The South Eighty Acres of Government Lots One (1) and Two (2), in Section Six (6), Township Seventy-eight (78) North, Range Fourteen (14) West of the Fifth P.M., Poweshiek County, Iowa; also a strip of land off the East side of Lot Three (3) in Section Six (6), Township Seventy-eight (78) North, Range Fourteen (14) West of the 5th P.M., Poweshiek County, Iowa, bounded as follows: Commencing at the Southeast corner of said Lot Three (3), running thence West 22½ feet, thence North 80 rods to a point 10½ feet West of the East line of said Lot Three (3), thence East 10½ feet to the East line of said Lot Three (3), thence South along the East line of said lot to place of beginning, estimated at 83 acres.

X

**TENANT SUBORDINATION, NON-DISTURBANCE AND CONSENT
AGREEMENT**

This is an Agreement between Schafbuch Farms, Inc., an Iowa corporation, whose address is 1592 Old 6 Road, Brooklyn, Iowa 52211 (“**Tenant**”) and North English Wind Project, LLC, a Delaware limited liability company, and its successors and assigns (“**North English**”), whose address is 16105 W. 113th Street, Ste. 105, Lenexa, Kansas 66219.

The parties are making this agreement for the following reasons:

A. Richard K. Isaacson (a/k/a Richard Isaacson), Trustee of the Kenneth Woodrow Haynes Trust No. 2, is the owner (“**Owner**”) of the real property legally described on attached **Exhibit A** (the “**Property**”).

B. Tenant leases all or part of the Property from Owner for purposes of cultivation or other farming purposes and has a farm tenant’s interest in the Property.

C. Owner and North English are the parties to that Wind Energy Lease dated March 1, 2017, as evidenced by that certain Memorandum of Wind Energy Lease dated March 1, 2017, recorded as Instrument No. 2017-01017, Poweshiek County, Iowa (together, “**Wind Energy Lease**”), as those documents may be amended or supplemented from time to time, pertaining to all or part of the Property.

D. Effectiveness of the Wind Energy Lease is conditioned on receipt by North English of all subordination and non-disturbance agreements from tenants, lenders and holders of other liens and encumbrances, necessary to assure North English’s undisturbed use and enjoyment of the Property according to the terms of the Wind Energy Lease. Tenant desires to cooperate with and assist Owner to make the Wind Energy Lease effective.

E. Tenant and North English wish to enter into this Agreement to confirm Tenant’s consent to the terms of the Wind Energy Lease as well as the subordination of Tenant’s interest in the Property to the easements granted in the Wind Energy Lease. The parties also wish to confirm North English’s possession and rights in the Property will not be disturbed except as specifically agreed below.

In consideration of the above and mutual benefit to the parties, Tenant and North English agree as follows:

1. CONSENT AND SUBORDINATION. Tenant consents to Owner’s execution of the Wind Energy Lease and hereby subordinates Tenant’s interest in the Property to North English’s rights to possession and to the other rights granted North English under the Wind Energy Lease. Except as specifically provided in this Agreement, Tenant’s rights in the Property remain unchanged. Nothing in this Agreement shall be construed to affect any rights and remedies existing in any agreements between Owner and Tenant.

2. NON-DISTURBANCE. So long as the Wind Energy Lease is in full force and effect Tenant shall not disturb North English’s use and possession of the Property, nor shall Tenant disturb any other rights in the Property granted to North English in the Wind Energy

Lease. Tenant agrees that Tenant will not do anything that would materially interfere with the construction, operation and maintenance of the wind farm being developed by North English.

3. PAYMENTS FOR CROP DAMAGE. North English shall make any payments for crop damage required under the terms of the Wind Energy Lease to Owner unless Owner in writing directs North English to make all or any part of such payments directly to Tenant. This Agreement shall not alter any arrangements between Owner and Tenant pertaining to sharing of crop damage payments, CRP payments or other farm program payments.

4. NOTICES. Any notice or communication required or permitted under this Agreement shall be given in accordance with the recorded Wind Energy Lease at the address for the recipient party set forth above (as those addresses may be updated by notice given pursuant hereto).

5. SUCCESSORS AND ASSIGNS. This Agreement shall inure to the benefit of and shall be binding upon North English and Tenant, and their respective heirs, personal representatives, successors and assigns.

[Remainder of page intentionally left blank; signature pages follow on separate sheets]

Date: 9-26-17

Schafbuch Farms, Inc.,
an Iowa corporation

By: Schafbuch Farms Inc.

Name: Elaine Schafbuch

Title: Pres.

NORTH ENGLISH WIND PROJECT, LLC,
a Delaware limited liability company

By:  _____

Name: Aaron Weigel

Title: Vice President

EXHIBIT A

Legal Description

THE FOLLOWING REAL PROPERTY LOCATED IN THE COUNTY OF POWESHIEK, STATE OF IOWA:

The South Eighty Acres of Government Lots One (1) and Two (2), in Section Six (6), Township Seventy-eight (78) North, Range Fourteen (14) West of the Fifth P.M., Poweshiek County, Iowa; also a strip of land off the East side of Lot Three (3) in Section Six (6), Township Seventy-eight (78) North, Range Fourteen (14) West of the 5th P.M., Poweshiek County, Iowa, bounded as follows: Commencing at the Southeast corner of said Lot Three (3), running thence West 22½ feet, thence North 80 rods to a point 10½ feet West of the East line of said Lot Three (3), thence East 10½ feet to the East line of said Lot Three (3), thence South along the East line of said lot to place of beginning, estimated at 83 acres.

X

**TENANT SUBORDINATION, NON-DISTURBANCE AND CONSENT
AGREEMENT**

This is an Agreement between Rodney C. Schafbuch, whose address is 1583 Old 6 Road, Brooklyn, Iowa 52211 (“**Tenant**”) and North English Wind Project, LLC, a Delaware limited liability company, and its successors and assigns (“**North English**”), whose address is 16105 W. 113th Street, Ste. 105, Lenexa, Kansas 66219.

The parties are making this agreement for the following reasons:

A. Richard K. Isaacson (a/k/a Richard Isaacson), Trustee of the Kenneth Woodrow Haynes Trust No. 2, is the owner (“**Owner**”) of the real property legally described on attached **Exhibit A** (the “**Property**”).

B. Tenant leases all or part of the Property from Owner for purposes of cultivation or other farming purposes and has a farm tenant’s interest in the Property.

C. Owner and North English are the parties to that Wind Energy Lease dated March 1, 2017, as evidenced by that certain Memorandum of Wind Energy Lease dated March 1, 2017, recorded as Instrument No. 2017-01017, Poweshiek County, Iowa (together, “**Wind Energy Lease**”), as those documents may be amended or supplemented from time to time, pertaining to all or part of the Property.

D. Effectiveness of the Wind Energy Lease is conditioned on receipt by North English of all subordination and non-disturbance agreements from tenants, lenders and holders of other liens and encumbrances, necessary to assure North English’s undisturbed use and enjoyment of the Property according to the terms of the Wind Energy Lease. Tenant desires to cooperate with and assist Owner to make the Wind Energy Lease effective.

E. Tenant and North English wish to enter into this Agreement to confirm Tenant’s consent to the terms of the Wind Energy Lease as well as the subordination of Tenant’s interest in the Property to the easements granted in the Wind Energy Lease. The parties also wish to confirm North English’s possession and rights in the Property will not be disturbed except as specifically agreed below.

In consideration of the above and mutual benefit to the parties, Tenant and North English agree as follows:

1. CONSENT AND SUBORDINATION. Tenant consents to Owner’s execution of the Wind Energy Lease and hereby subordinates Tenant’s interest in the Property to North English’s rights to possession and to the other rights granted North English under the Wind Energy Lease. Except as specifically provided in this Agreement, Tenant’s rights in the Property remain unchanged. Nothing in this Agreement shall be construed to affect any rights and remedies existing in any agreements between Owner and Tenant.

2. NON-DISTURBANCE. So long as the Wind Energy Lease is in full force and effect Tenant shall not disturb North English’s use and possession of the Property, nor shall Tenant disturb any other rights in the Property granted to North English in the Wind Energy

Lease. Tenant agrees that Tenant will not do anything that would materially interfere with the construction, operation and maintenance of the wind farm being developed by North English.

3. PAYMENTS FOR CROP DAMAGE. North English shall make any payments for crop damage required under the terms of the Wind Energy Lease to Owner unless Owner in writing directs North English to make all or any part of such payments directly to Tenant. This Agreement shall not alter any arrangements between Owner and Tenant pertaining to sharing of crop damage payments, CRP payments or other farm program payments.

4. NOTICES. Any notice or communication required or permitted under this Agreement shall be given in accordance with the recorded Wind Energy Lease at the address for the recipient party set forth above (as those addresses may be updated by notice given pursuant hereto).

5. SUCCESSORS AND ASSIGNS. This Agreement shall inure to the benefit of and shall be binding upon North English and Tenant, and their respective heirs, personal representatives, successors and assigns.

[Remainder of page intentionally left blank; signature pages follow on separate sheets]

Date: 9-29-17

Rodney C. Schaffbuch
Rodney C. Schaffbuch

Tenant Spouse's Signature, if married: Lori A. Schaffbuch

Print Name of Spouse of Tenant, if married: LORI A. Schaffbuch

NORTH ENGLISH WIND PROJECT, LLC,
a Delaware limited liability company

By:  _____

Name: Caron Weigel

Title: Vice President

EXHIBIT A

Legal Description

THE FOLLOWING REAL PROPERTY LOCATED IN THE COUNTY OF POWESHIEK, STATE OF IOWA:

The South Eighty Acres of Government Lots One (1) and Two (2), in Section Six (6), Township Seventy-eight (78) North, Range Fourteen (14) West of the Fifth P.M., Poweshiek County, Iowa; also a strip of land off the East side of Lot Three (3) in Section Six (6), Township Seventy-eight (78) North, Range Fourteen (14) West of the 5th P.M., Poweshiek County, Iowa, bounded as follows: Commencing at the Southeast corner of said Lot Three (3), running thence West 22½ feet, thence North 80 rods to a point 10½ feet West of the East line of said Lot Three (3), thence East 10½ feet to the East line of said Lot Three (3), thence South along the East line of said lot to place of beginning, estimated at 83 acres.

X

Instrument #: 2017-01018
04/07/2017 11:18:09 AM Total Pages: 4
OANT AFFIDAVIT NONTRANSFER
Recording Fee: \$22.00 Transfer Tax: \$0
Dianna Longhenry, Recorder, Poweshiek County Iowa



RECORDER'S COVER SHEET

Name of Document: Affidavit

Preparer Information:

Matt Gilhousen
English Farms Wind Project, LLC
16105 W. 113th Street, Ste. 105
Lenexa, Kansas 66219-2305
Phone: 913-888-9463

Taxpayer Information (name and complete address)

Kenneth Woodrow Haynes Trust No. 2
c/o Agri Management Services
5475 Dyer Avenue, Suite 141
Marion, Iowa 52302

Return Document to:

Matt Gilhousen
English Farms Wind Project, LLC
16105 W. 113th Street, Ste. 105
Lenexa, Kansas 66219-2305
Phone: 913-888-9463

Lessor(s): Richard K. Isaacson (a/k/a Richard Isaacson), Trustee of the Kenneth Woodrow Haynes Trust No. 2

Lessee(s): ENGLISH FARMS WIND PROJECT, LLC, an Iowa limited liability company

Legal Description: See Exhibit A

Document or instrument number of previously recorded document: None

AFFIDAVIT

The undersigned, being first duly sworn on oath, deposes and states as follows:

1. English Farms Wind Project, LLC, an Iowa limited liability company ("English Farms"), having an address of 16105 W. 113th Street, Suite 105, Lenexa, Kansas 66219, and Richard K. Isaacson (a/k/a Richard Isaacson), Trustee of the Kenneth Woodrow Haynes Trust No. 2 ("Lessor") entered into that certain unrecorded Wind Energy Lease dated March 1, 2017, notice of which is imparted by that certain Memorandum of Wind Energy Lease dated March 1, 2017, and which is being recorded on or about the date hereof, relating to Lessor's real property described on Exhibit "A" attached hereto.

2. In accordance with I.C.A. § 558.44, the following nonresident aliens have a beneficial ownership interest in English Farms as of the execution of this Affidavit:

Name: Tradewind Energy, Inc.
Citizenship: a Kansas corporation
Address: 16105 W. 113th Street, Suite 105
Lenexa, Kansas 66219

Name: Enel Kansas, LLC
Citizenship: a Delaware limited liability company
Address: 100 Brickstone Square, Suite 300
Andover, Massachusetts 01810

Name: Enel Green Power North America, Inc.
Citizenship: a Delaware corporation
Address: 100 Brickstone Square, Suite 300
Andover, Massachusetts 01810

Name: Enel Green Power S.p.A.
Citizenship: organized and created pursuant to the laws of Italy
Address: Segretaria Societaria
Viale Regina Margherita 125
00198 Rome, Italy

Name: ENEL S.p.A.
Citizenship: organized and created pursuant to the laws of Italy
Address: Segretaria Societaria
Viale Regina Margherita 137
00198 Rome, Italy

ENGLISH FARMS WIND PROJECT, LLC,
an Iowa limited liability company

By: [Signature]

Name: MATT GILHOUSEN

Title: V.P.

STATE OF Kansas)
) ss.
COUNTY OF Johnson)

On this 31st day of March, 2017, before me personally appeared Matt GilhouseN, the Vice President of English Farms Wind Project, LLC, an Iowa limited liability company, to me known to be the person described herein and who executed the foregoing instrument on behalf of said limited liability company, and acknowledged that they executed the same as the free act and deed of said limited liability company.

In Testimony Whereof, I have hereunto set my hand and affixed my official seal the day and year first above written.

My Commission Expires:

11-16-2020

[SEAL]

Nancy Martin
Notary Public in and for said County and State

Print Name: Nancy Martin




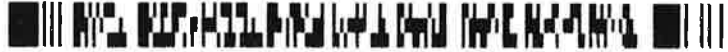
EXHIBIT "A"

DESCRIPTION OF THE PROPERTY

THE FOLLOWING REAL PROPERTY LOCATED IN THE COUNTY OF POWESHIEK,
STATE OF IOWA:

The South Eighty Acres of Government Lots One (1) and Two (2), in Section Six (6), Township Seventy-eight (78) North, Range Fourteen (14) West of the Fifth P.M., Poweshiek County, Iowa; also a strip of land off the East side of Lot Three (3) in Section Six (6), Township Seventy-eight (78) North, Range Fourteen (14) West of the 5th P.M., Poweshiek County, Iowa, bounded as follows: Commencing at the Southeast corner of said Lot Three (3), running thence West 22½ feet, thence North 80 rods to a point 10½ feet West of the East line of said Lot Three (3), thence East 10½ feet to the East line of said Lot Three (3), thence South along the East line of said lot to place of beginning, estimated at 83 acres.

Instrument #: 2017-01017
04/07/2017 11:18:09 AM Total Pages: 7
0 OTHER
Recording Fee: \$37.00 Transfer Tax: \$0
Dianna Longhenry, Recorder, Poweshiek County Iowa



RECORDER'S COVER SHEET

Name of Document: Memorandum of Wind Energy Lease

Preparer Information:

Matt Gilhousen
English Farms Wind Project, LLC
16105 W. 113th Street, Ste. 105
Lenexa, Kansas 66219-2305
Phone: 913-888-9463

Taxpayer Information (name and complete address)

Kenneth Woodrow Haynes Trust No. 2
c/o Agri Management Services
5475 Dyer Avenue, Suite 141
Marion, Iowa 52302

Return Document to:

Matt Gilhousen
English Farms Wind Project, LLC
16105 W. 113th Street, Ste. 105
Lenexa, Kansas 66219-2305
Phone: 913-888-9463

Lessor(s): Richard K. Isaacson (a/k/a Richard Isaacson), Trustee of the Kenneth Woodrow Haynes Trust No. 2

Lessee(s): ENGLISH FARMS WIND PROJECT, LLC, an Iowa limited liability company

Legal Description: See Exhibit A

Document or instrument number of previously recorded document: None

MEMORANDUM OF WIND ENERGY LEASE

THIS MEMORANDUM OF WIND ENERGY LEASE (this "**Memorandum**") is dated as of March 1, 2017 (the "**Effective Date**") by and between Richard K. Isaacson (a/k/a Richard Isaacson), Trustee of the Kenneth Woodrow Haynes Trust No. 2 ("**Lessor**"), whose address is c/o Agri Management Services, 5475 Dyer Avenue, Suite 141, Marion, Iowa 52302, and English Farms Wind Project, LLC, an Iowa limited liability company ("**Lessee**"), whose address is 16105 W. 113th Street, Suite 105, Lenexa, KS 66219, with reference to the following recitals:

A. Lessor owns that certain real property (including all air space thereof) described on **Exhibit "A"** attached hereto (the "**Property**"), which Property is located in the County of Poweshiek, in the State of Iowa.

B. Lessor and Lessee (together, the "**Parties**" and each a "**Party**") have entered into that certain unrecorded Wind Energy Lease dated of even date herewith (the "**Lease**"), which affects the Property.

C. The Parties have executed and acknowledged this Memorandum and are recording the same for the purpose of providing constructive notice of the Lease and Lessee's rights thereunder. Capitalized terms used and not defined herein have the meaning given the same in the Lease.

NOW, THEREFORE, for and in consideration the promises, covenants and agreements of the Parties contained in the Lease and herein, and for other good and valuable consideration, the receipt and sufficiency of which is hereby acknowledged, the Parties hereby agree as follows:

1. Lessor hereby leases the Property to Lessee and its successors and assigns, and Lessee hereby leases the Property from Lessor, upon all of the terms and conditions set forth in the Lease. As more fully provided in the Lease, without limiting the generality of the foregoing, Lessee shall have possession of the Property for the following wind energy uses and purposes (collectively, "Wind Operations"), to be conducted in such locations on the Property as Lessee may determine, and whether accomplished by Lessee or a third party authorized by Lessee: (a) determining the feasibility of wind energy conversion on the Property or on neighboring lands, including studies of wind speed, wind direction and other meteorological data; (b) developing, constructing, erecting, installing, improving, enlarging, replacing, repowering, relocating and removing from time to time, and using, maintaining, repairing, operating and monitoring the following, whether for the benefit of Wind Power Facilities (as defined below) on the Property or on other lands: (i) wind energy conversion systems and wind power generating facilities, including associated towers, foundations, support structures and equipment (collectively, "Generating Units"); (ii) electrical transmission, distribution and control facilities, and communications facilities, including overhead and underground lines, wires and cables, conduit, footings, foundations, towers, poles, crossarms, guy lines and anchors, substations, interconnection and/or switching facilities, circuit breakers and transformers, and energy storage facilities (collectively, "Transmission Facilities"); (iii) anemometers, meteorological towers and wind measurement, monitoring and recording equipment and facilities; (iv) roads, bridges, culverts and erosion control facilities; (v) control, maintenance and administration buildings, (vi) laydown areas and maintenance yards; (vii) utility lines and installations; (viii) fences, gates and other safety and protection facilities; and (ix) other

improvements, fixtures, facilities, appliances, machinery and equipment in any way related to or associated with any of the foregoing (all of the foregoing, including the Generating Units, collectively, "Wind Power Facilities"); (c) vehicular and pedestrian ingress, egress and access to and from Wind Power Facilities (whether located on the Property or on other lands), on, over and across the Property, by means of roads thereon if existing (which Lessee may widen, strengthen or otherwise improve), or otherwise by such roads as Lessee may construct from time to time ("Access Rights"); and (d) undertaking any other activities that Lessee determines are necessary, helpful, appropriate, convenient or cost-effective in connection with or to accomplish any of the foregoing purposes, including conducting surveys and soils, environmental, biological, cultural and other tests and studies, and clearing vegetation.

2. Among other things, this Lease includes (a) the exclusive right and easement on, over and across the Property for the free and unobstructed flow of wind currents and wind resources, together with the exclusive right to (i) develop, use, convert, maintain and capture such wind, (ii) convert wind energy into electrical energy and (iii) derive and keep all credits and income therefrom (subject to the payment of Rent to Lessor, as set forth below), and (b) the exclusive right and easement to permit the rotors of Generating Units located on adjacent properties to overhang the Property.

3. The Lease shall initially be for a term of ten (10) years commencing on the Effective Date and ending on March 1, 2027. Lessee shall have the right and option to extend the term of the Lease for one additional period of forty (40) years, upon the terms set forth in the Lease.

4. Any Wind Power Facilities constructed on the Property shall at all times remain the property of Lessee and shall not be deemed to be fixtures and Lessor shall have no ownership, lien, security or other interest (including any lien that might otherwise be implied by law) in any Wind Power Facilities installed on the Property, or in any profits or income derived therefrom.

5. Neither Lessor nor any of its tenants, licensees, contractors, invitees, agents, assigns or anyone else obtaining rights from Lessor (collectively, "Lessor Parties") shall, currently or prospectively, interfere with, impair, delay or materially increase the cost of any of Lessee's Wind Operations (whether conducted on the Property or elsewhere), or the undertaking of any other activities or the free enjoyment or exercise of any other rights or benefits given to or permitted Lessee hereunder. Without limiting the generality of the foregoing, neither Lessor nor anyone obtaining rights from or acting with the permission of Lessor shall (a) interfere with or impair the free, unobstructed and natural availability, flow, speed or direction of air or wind over or across the Property (whether by planting trees, constructing structures, or otherwise), or the lateral or subjacent support for the Wind Power Facilities or (b) engage in any other activity on the Property or elsewhere that might cause a decrease in the output, efficiency or longevity of the Wind Power Facilities.

6. The Lease is for the additional purposes, is of the nature, and is subject to the requirements and limitations, set forth therein. The Lease also contains various other covenants, obligations and rights of the Parties, including, without limitation, provisions relating to Rent, termination of the Lease, quiet enjoyment, division of the Lease into separate agreements, conduct of Operations, restoration of the Property, assignment and lender protections.

7. The terms, conditions and covenants of the Lease are incorporated herein by reference as though fully set forth herein. This Memorandum does not supersede, modify, amend or otherwise change the terms, conditions or covenants of the Lease, and this Memorandum shall not be used in interpreting the terms, conditions or covenants of the Lease. In the event of any conflict between this Memorandum and the Lease, the Lease shall control.

8. The Property shall be held, conveyed, hypothecated, encumbered, leased, used and occupied subject to the covenants, terms and provisions set forth in the Lease and herein, which shall run with the Property and each portion thereof and interest therein as equitable servitudes, and shall be binding upon and inure to the benefit of the Parties and each Sublessee and any other person and entity having any interest therein during their ownership thereof, and their respective Sublessees, grantees, heirs, executors, administrators, successors and assigns, and all persons claiming under them.

9. This Memorandum may be executed with counterpart signature pages and in duplicate originals, each of which shall be deemed an original, and all of which shall collectively constitute a single instrument.

[REST OF PAGE LEFT BLANK; SIGNATURES ON SEPARATE SHEETS]

EXHIBIT "A"

DESCRIPTION OF THE PROPERTY

THE FOLLOWING REAL PROPERTY LOCATED IN THE COUNTY OF POWESHIEK, STATE OF IOWA:

The South Eighty Acres of Government Lots One (1) and Two (2), in Section Six (6), Township Seventy-eight (78) North, Range Fourteen (14) West of the Fifth P.M., Poweshiek County, Iowa; also a strip of land off the East side of Lot Three (3) in Section Six (6), Township Seventy-eight (78) North, Range Fourteen (14) West of the 5th P.M., Poweshiek County, Iowa, bounded as follows: Commencing at the Southeast corner of said Lot Three (3), running thence West 22½ feet, thence North 80 rods to a point 10½ feet West of the East line of said Lot Three (3), thence East 10½ feet to the East line of said Lot Three (3), thence South along the East line of said lot to place of beginning, estimated at 83 acres.

Haynes

AUTHORIZATION

The undersigned ("Landowner/Operator"), hereby authorizes the United States Department of Agriculture – Farm Service Agency ("USDA") to disclose certain information and/or provide any CRP contract information, FSA mortgage information, CRP mapping, enrollment, and FSA or FmHA farm real estate mortgage information relating to my property and/ or copies of any other agreements between Landowner/Operator and the USDA, relating to any and all real property owned by Landowner/Operator and located within Poweshiek County, Iowa (the "County"), to each of North English Wind Project, LLC, a Delaware limited liability company, and Tradewind Energy, Inc., a Kansas corporation (collectively, "Developer"), to MidAmerican Energy Company, and its successors and assigns and its consultants, as well as, to disclose such information and/ or provide such documentation to any potential third party investor in, or purchaser of, Developer's wind energy generation project. This release pertains to federal real estate mortgage information and CRP mapping shapefile and attribute information in ArcGIS-compatible format, including landowner identification, contract numbers, enrollment date, and annual CRP payment amount (\$/acre).

KENNETH WOODROW HAYNES TRUST NO. 2

By: _____
Richard K. Isaacson, Trustee

Signed copy is in online folder